




P:\Projects\Rio Tinto Alcan\ML7024\GIS\GRAPHICS\Map\Map\Workpos\W_006_ B.WOR



LEGEND

-  Coast Line
-  Mining Lease
-  Land not covered by soil survey

Data sourced from (c) Commonwealth of Australia 2002 and CYPLUS

**Rio Tinto Alcan
South of the Embley Project
Soil Types**



Scale: 1:375,000 (A4)

PRINTED: 28/05/08



Projection: MGA94
Zone: 54

FIGURE 3-1