

APPENDIX

INLAND
RAIL 

J

Terrestrial and Aquatic Ecology Technical Report

PART 3 OF 4

Appendix G

CALVERT TO KAGARU ENVIRONMENTAL IMPACT STATEMENT

IR_1381

ARTC

The Australian Government is delivering
Inland Rail through the Australian
Rail Track Corporation (ARTC), in
partnership with the private sector.

APPENDIX

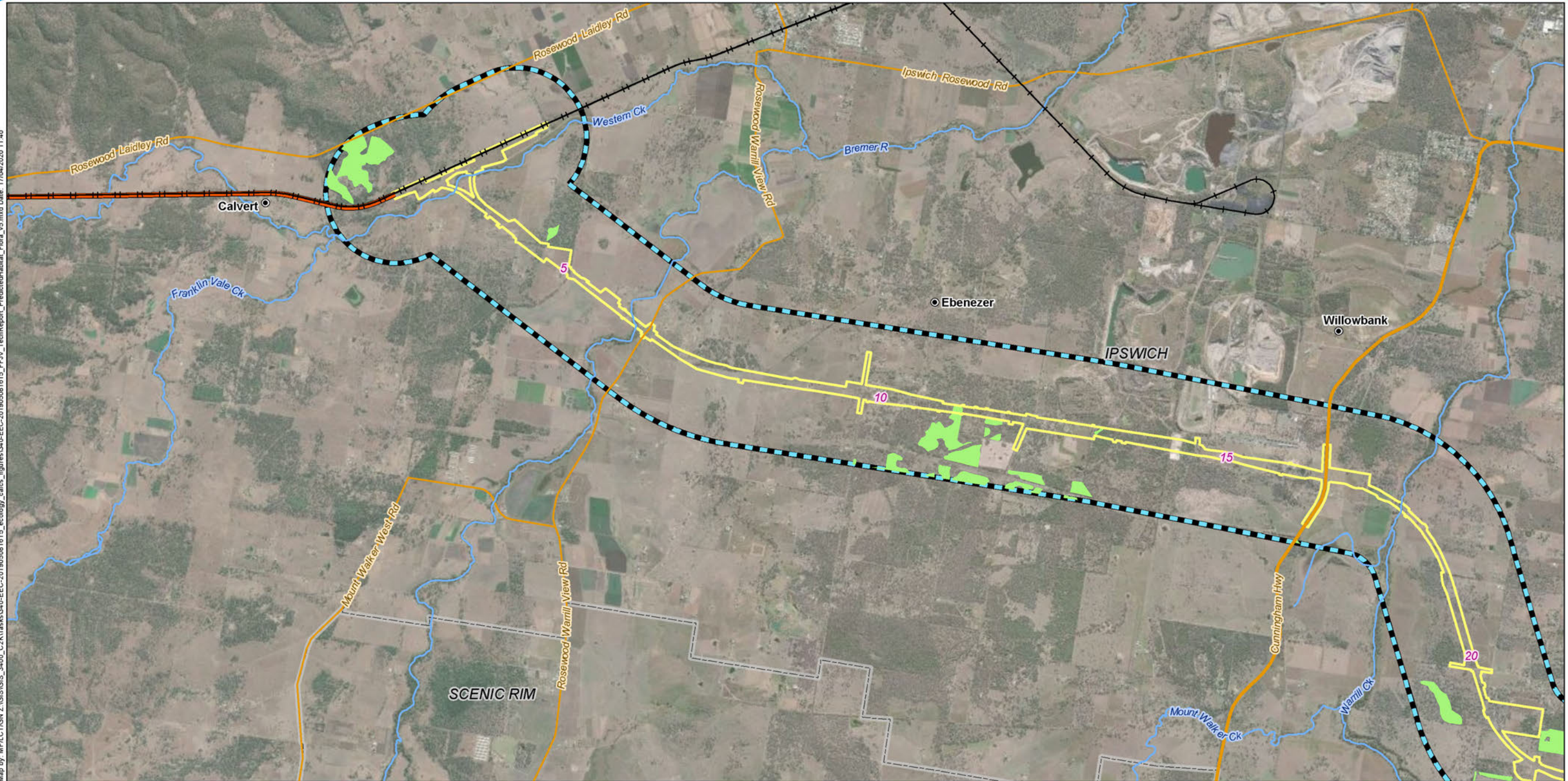
J

Terrestrial and Aquatic Ecology Technical Report

Appendix G Predicted Habitat mapping

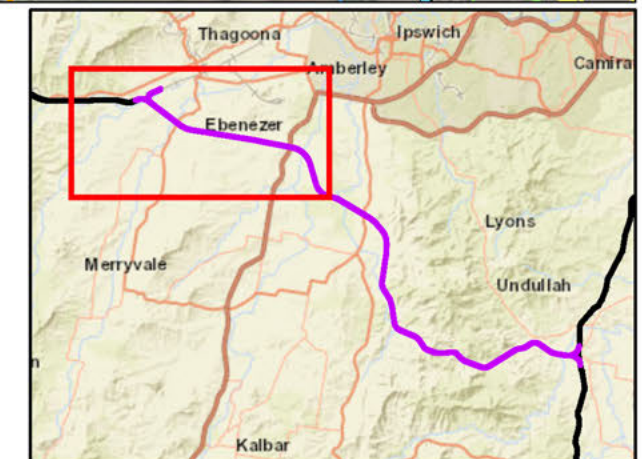
CALVERT TO KAGARU ENVIRONMENTAL IMPACT STATEMENT

Map by: MFILCTGM Z:\GIS\GIS_3400_C2K\Tasks\3400-EEC-201905081615_ecology_calcs_figures\3400-EEC-201905081615_FF_IV_TechReport_PredictedHabitat_Flora_v6.mxd Date: 17/04/2020 11:40

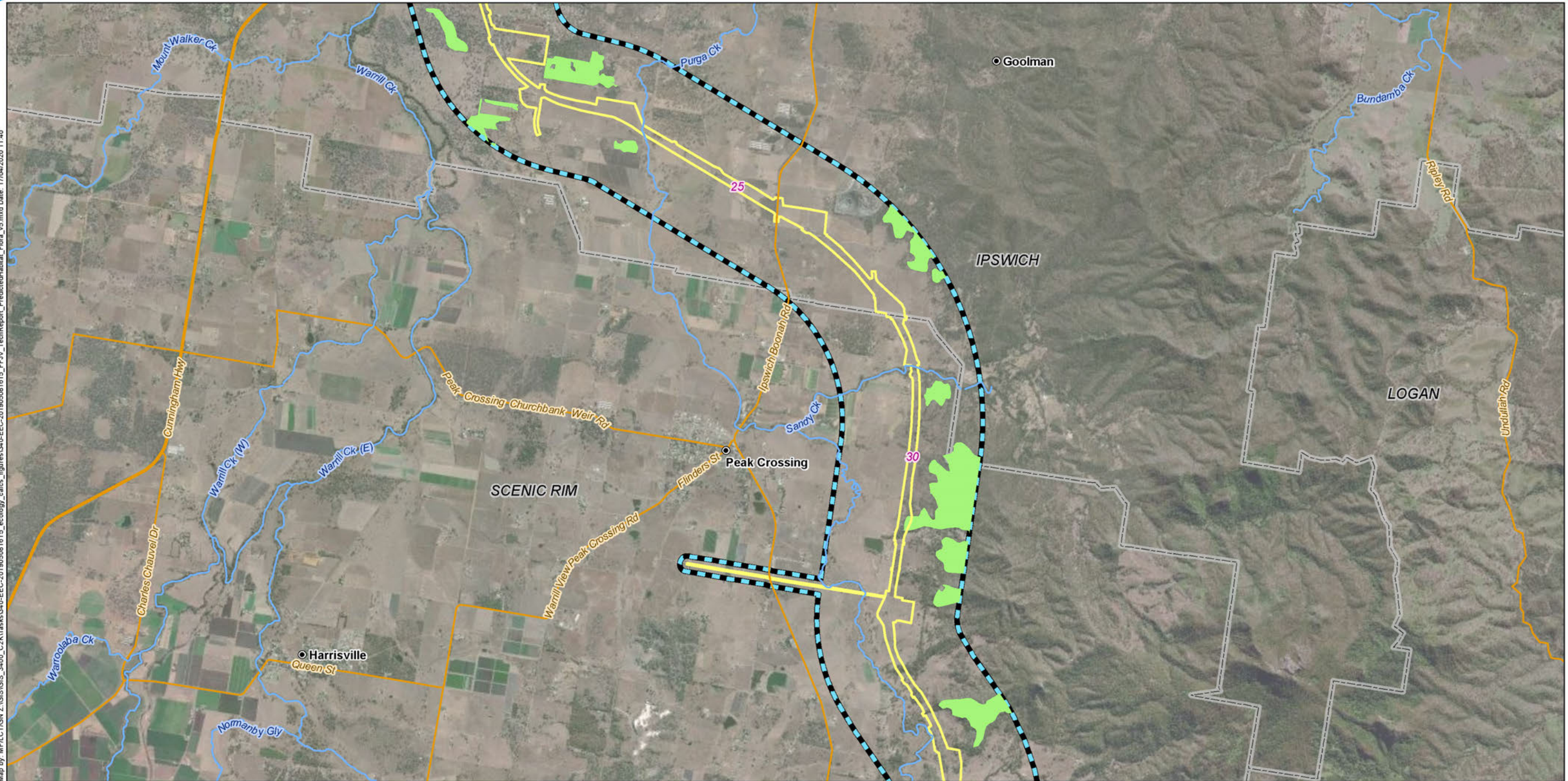


Legend

- 5 Chainage (km)
- Localities
- + Existing rail
- H2C project alignment
- Watercourses
- Major roads
- Minor roads
- EIS disturbance footprint (surface disturbance only)
- Ecology study area
- Local Government Areas
- Predicted habitat**
- General habitat

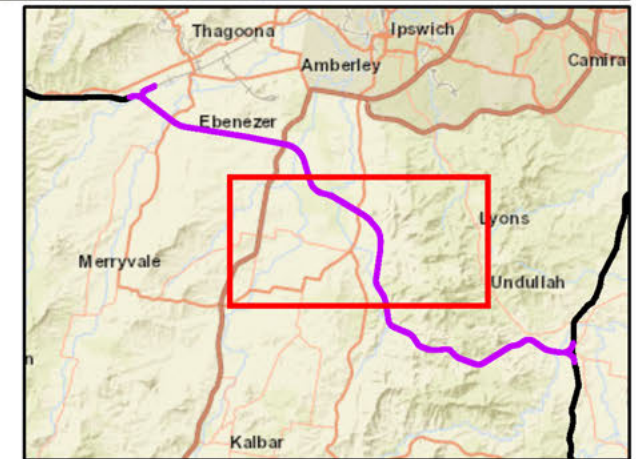


Map by: MFILCTGM_Z:\GIS\GIS_3400_C2K1Tasks\3400-EEC-201905081615_ecology_calcs_figures\3400-EEC-201905081615_FF_IV_TechReport_PredictedHabitat_Fiora_v5.mxd Date: 17/04/2020 11:40



Legend

- 5 Chainage (km)
- Localities
- Watercourses
- Major roads
- Minor roads
- EIS disturbance footprint (surface disturbance only)
- Ecology study area
- Local Government Areas
- Predicted habitat**
- General habitat

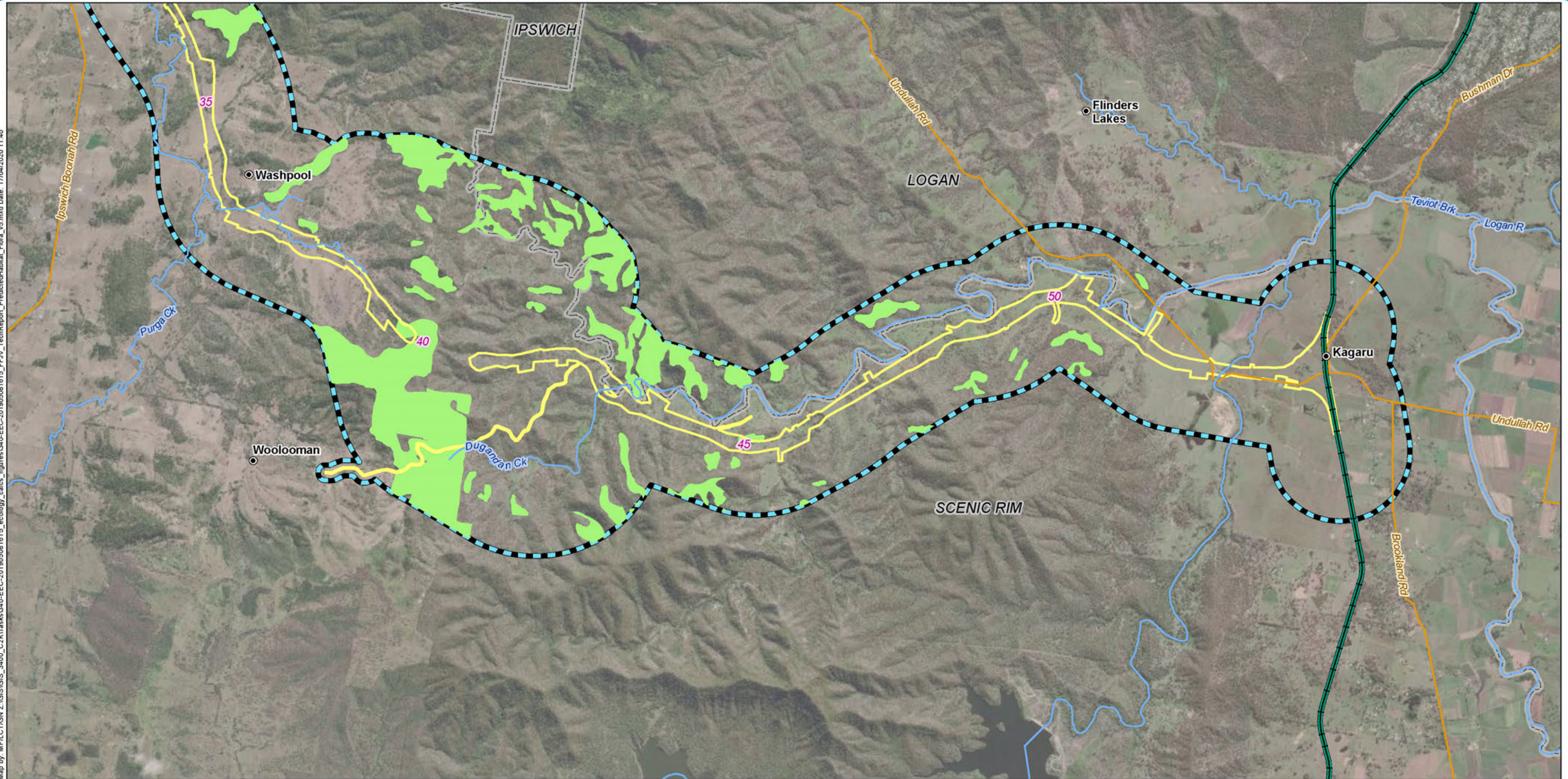


Issue date: 15/04/2020 Version: 5
 Coordinate System: GDA 1994 MGA Zone 56

Calvert to Kagaru

Predicted habitat: Bailey's cypress (*Callitris baileyi*)

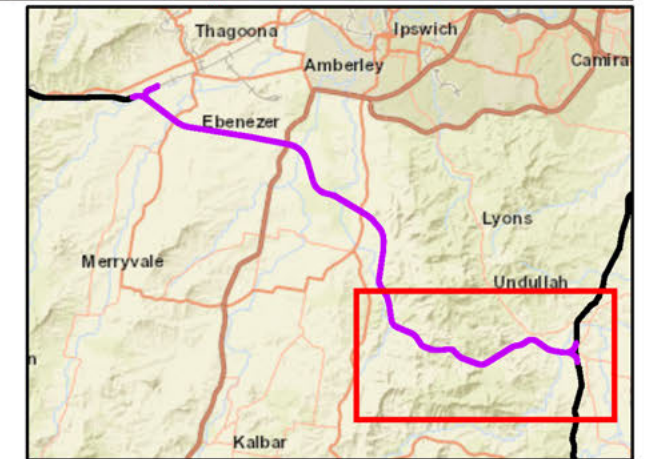
Map by: MF\FILCT\GIM_Z\GIS\GIS_3400_C2\K\Tasks\3400-EEC-201905081615_ecology_calcs_figures\3400-EEC-201905081615_FF_IV_TechReport_PredictedHabitat_Flora_v5.mxd Date: 17/04/2020 11:40




Legend

- 5 Chainage (km)
- Localities
- Existing rail
- K2ARB project alignment
- Watercourses
- Major roads
- Minor roads
- EIS disturbance footprint (surface disturbance only)
- Ecology study area
- Local Government Areas
- Predicted habitat**
- General habitat

Note that due to topography constraints and the realignment of Wild Pig Creek Road and to minimise impacts on Dugandan Creek, there is a small area not within the disturbance footprint between Chainage 42 and 44.



A3 scale: 1:60,000

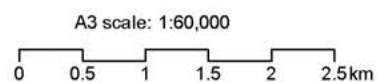
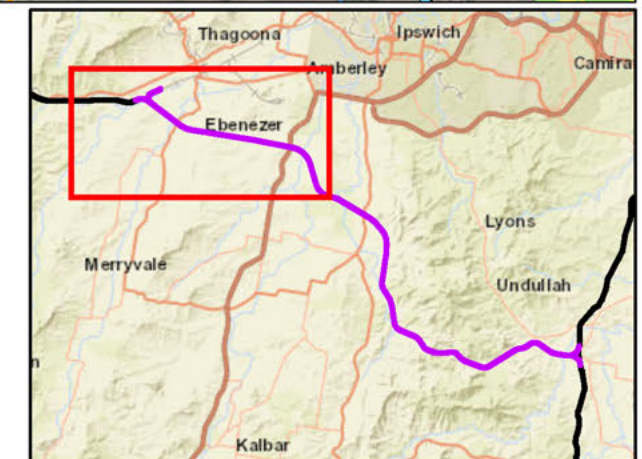


Map by: MFILCTGM.Z:\GIS\GIS_3400_C2K\Tasks\3400-EEC-201905081615_ecology_calcs_figures\3400-EEC-201905081615_FF_IV_TechReport_PredictedHabitat_Flora_v6.mxd Date: 17/04/2020 11:40

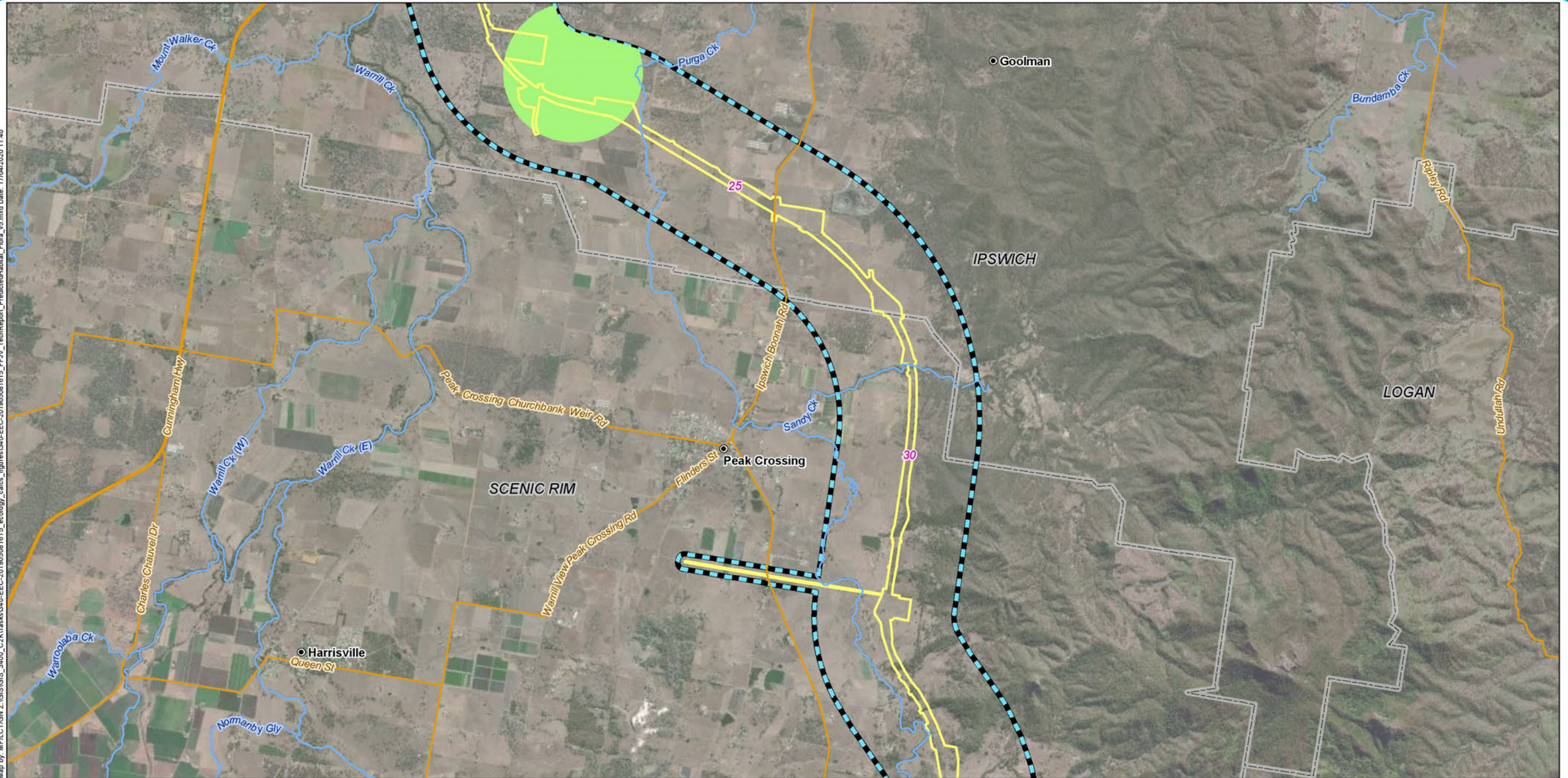


Legend

- 5 Chainage (km)
- Localities
- + Existing rail
- H2C project alignment
- Watercourses
- Major roads
- Minor roads
- EIS disturbance footprint (surface disturbance only)
- Ecology study area
- Local Government Areas
- Predicted habitat**
- General habitat

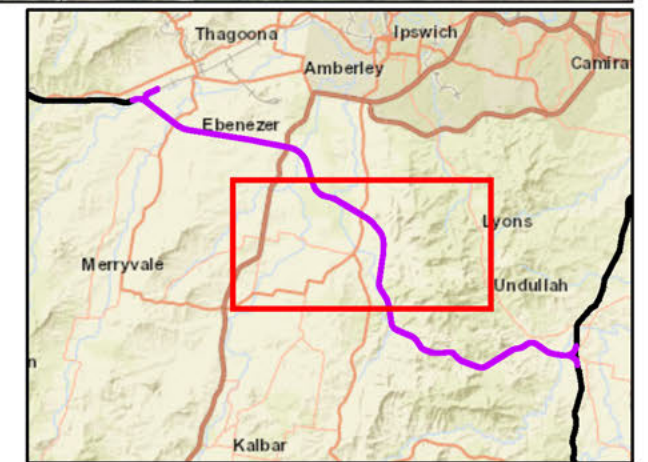


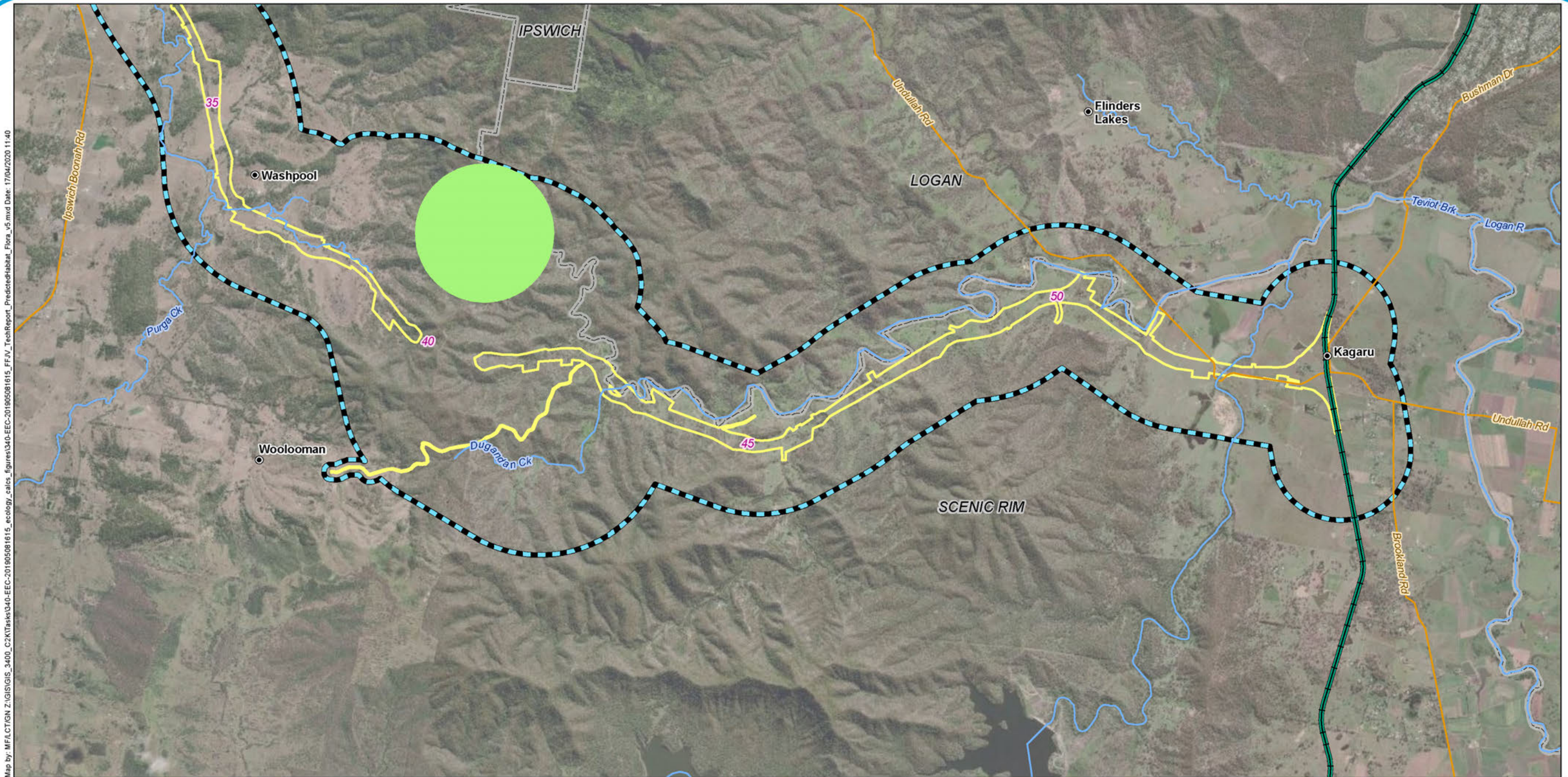
Map by: MFILCTGM_Z:\GIS\GIS_3400_C2K1Tasks\3400-EEC-201905081615_ecology_calcs_figures\3400-EEC-201905081615_FF_IV_TechReport_PredictedHabitat_Fiora_v6.mxd Date: 17/04/2020 11:40



Legend

- 5 Chainage (km)
- Localities
- Watercourses
- Major roads
- Minor roads
- EIS disturbance footprint (surface disturbance only)
- Ecology study area
- Local Government Areas
- Predicted habitat**
- General habitat



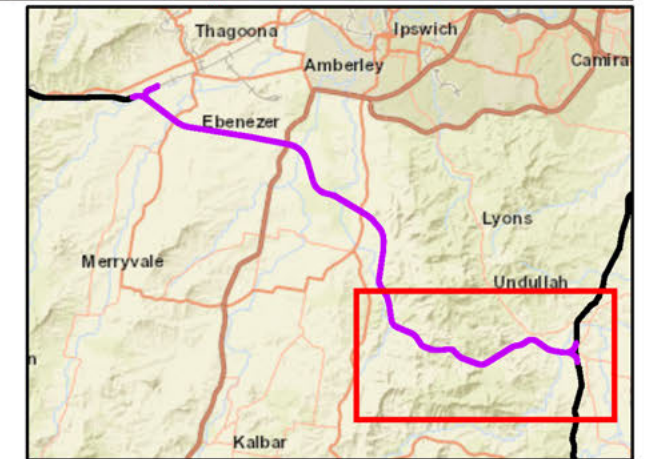


Map by: MFILCTGM.Z:\GIS\GIS_3400_C2K\Tasks\3400-EEC-201905081615_ecology_calcs_figures\3400-EEC-201905081615_FF_IV_TechReport_PredictedHabitat_Flora_v5.mxd Date: 17/04/2020 11:40

Legend

- 5 Chainage (km)
- Localities
- Existing rail
- K2ARB project alignment
- Watercourses
- Major roads
- Minor roads
- EIS disturbance footprint (surface disturbance only)
- Ecology study area
- Local Government Areas
- Predicted habitat**
- General habitat

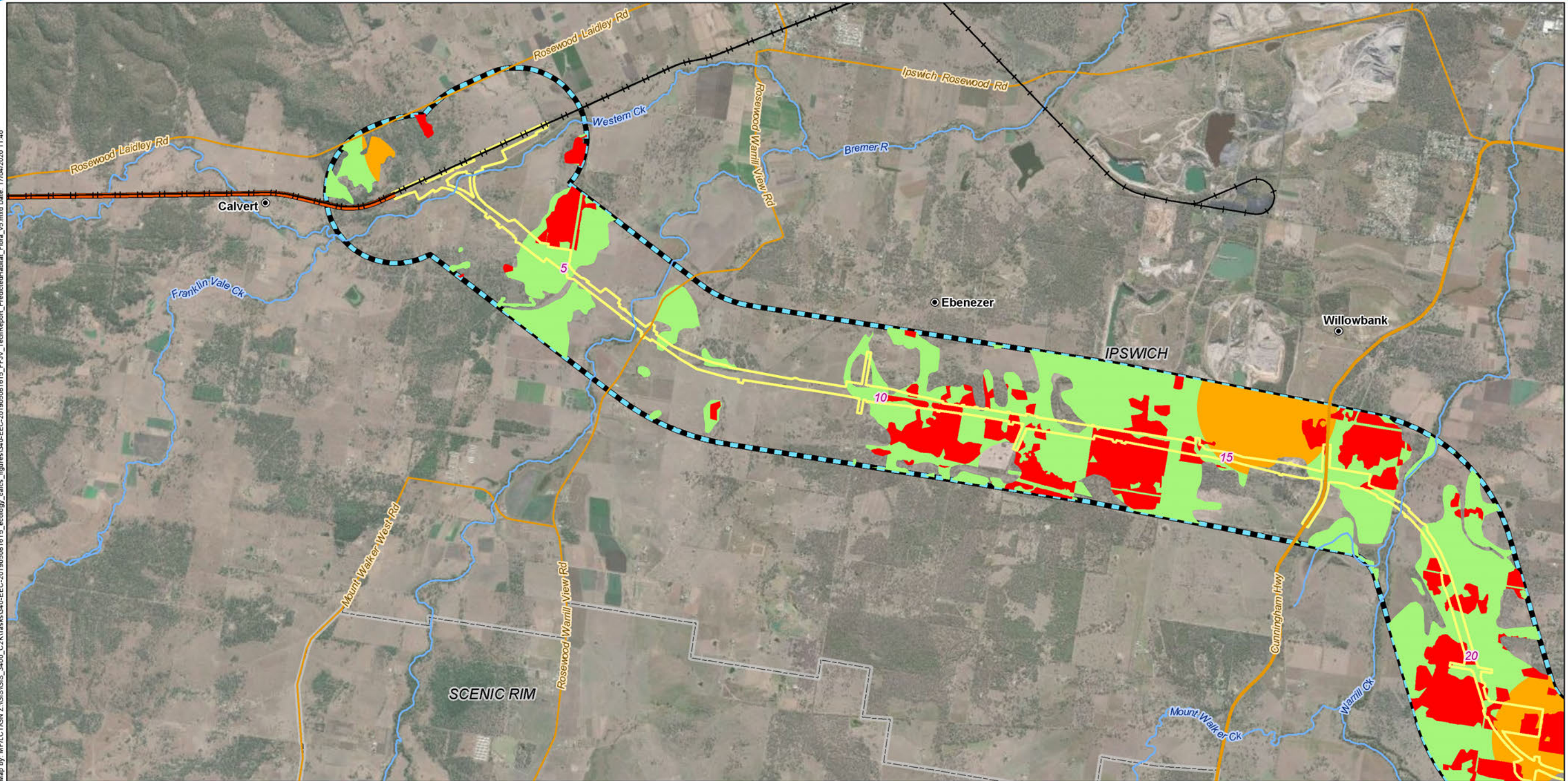
Note that due to topography constraints and the realignment of Wild Pig Creek Road and to minimise impacts on Dugandan Creek, there is a small area not within the disturbance footprint between Chainage 42 and 44.



A3 scale: 1:60,000

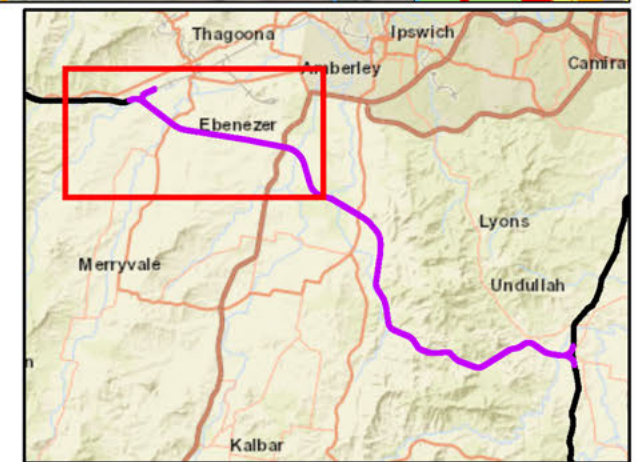


Map by: MFILCTGM.Z:\GIS\GIS_3400_C2K\Tasks\3400-EEC-201905081615_ecology_calcs_figures\3400-EEC-201905081615_FF_IV_TechReport_PredictedHabitat_Flora_v6.mxd Date: 17/04/2020 11:40

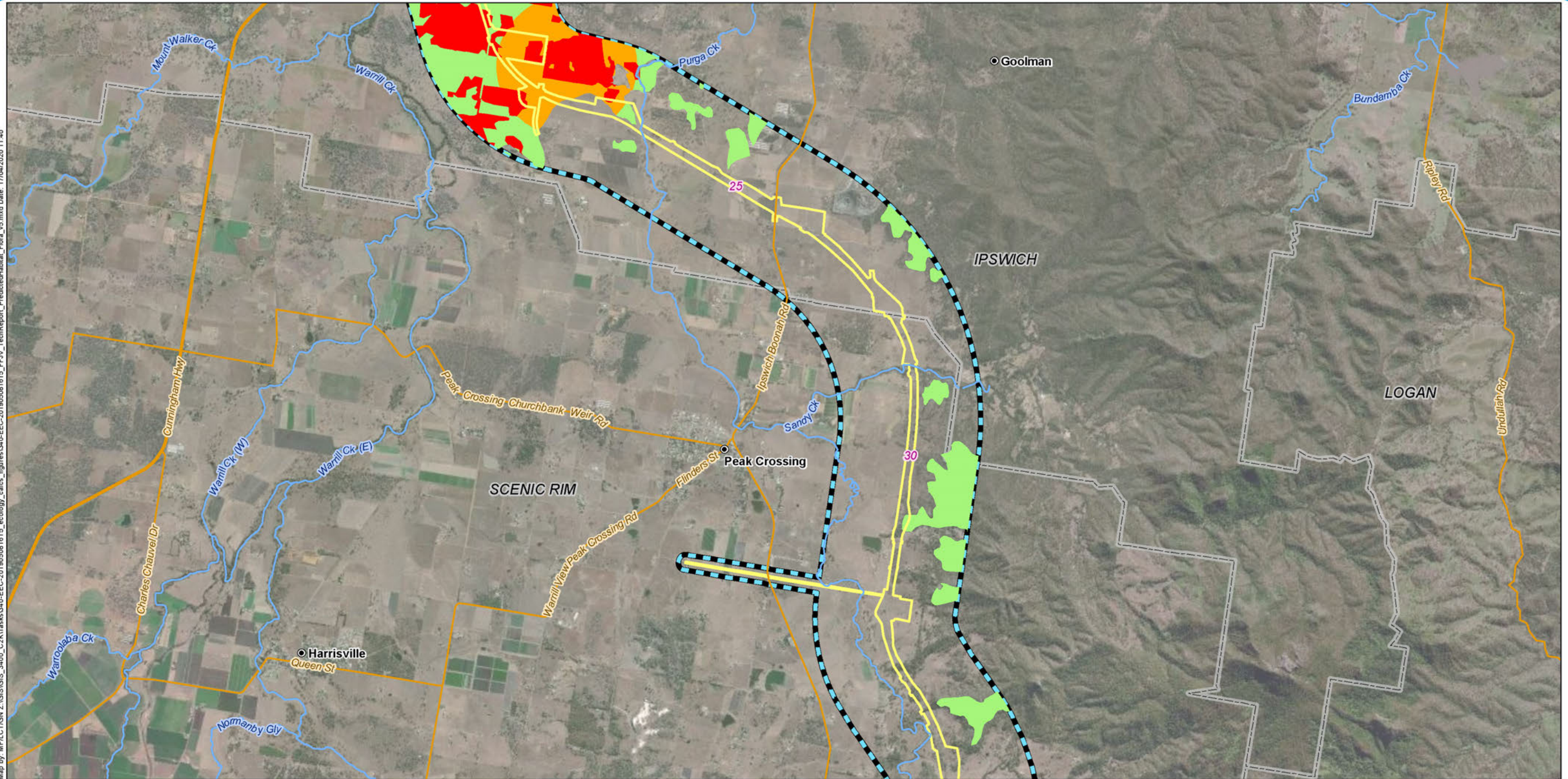


Legend

- 5 Chainage (km)
- Localities
- + Existing rail
- H2C project alignment
- Watercourses
- Major roads
- Minor roads
- EIS disturbance footprint (surface disturbance only)
- Ecology study area
- Local Government Areas
- Predicted habitat**
- Core habitat
- Essential habitat
- General habitat

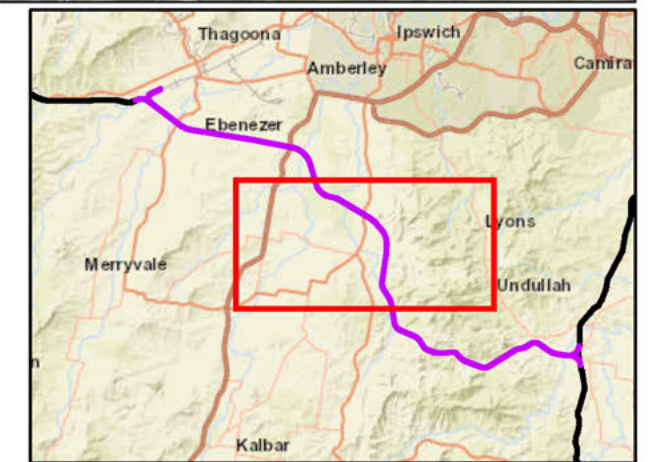


Map by: MFILCTGM.Z:\GIS\GIS_3400_C2KITasks\3400-EEC-201905081615_ecology_calcs_figures\3400-EEC-201905081615_FF_IV_TechReport_PredictedHabitat_Fiora_v6.mxd Date: 17/04/2020 11:40

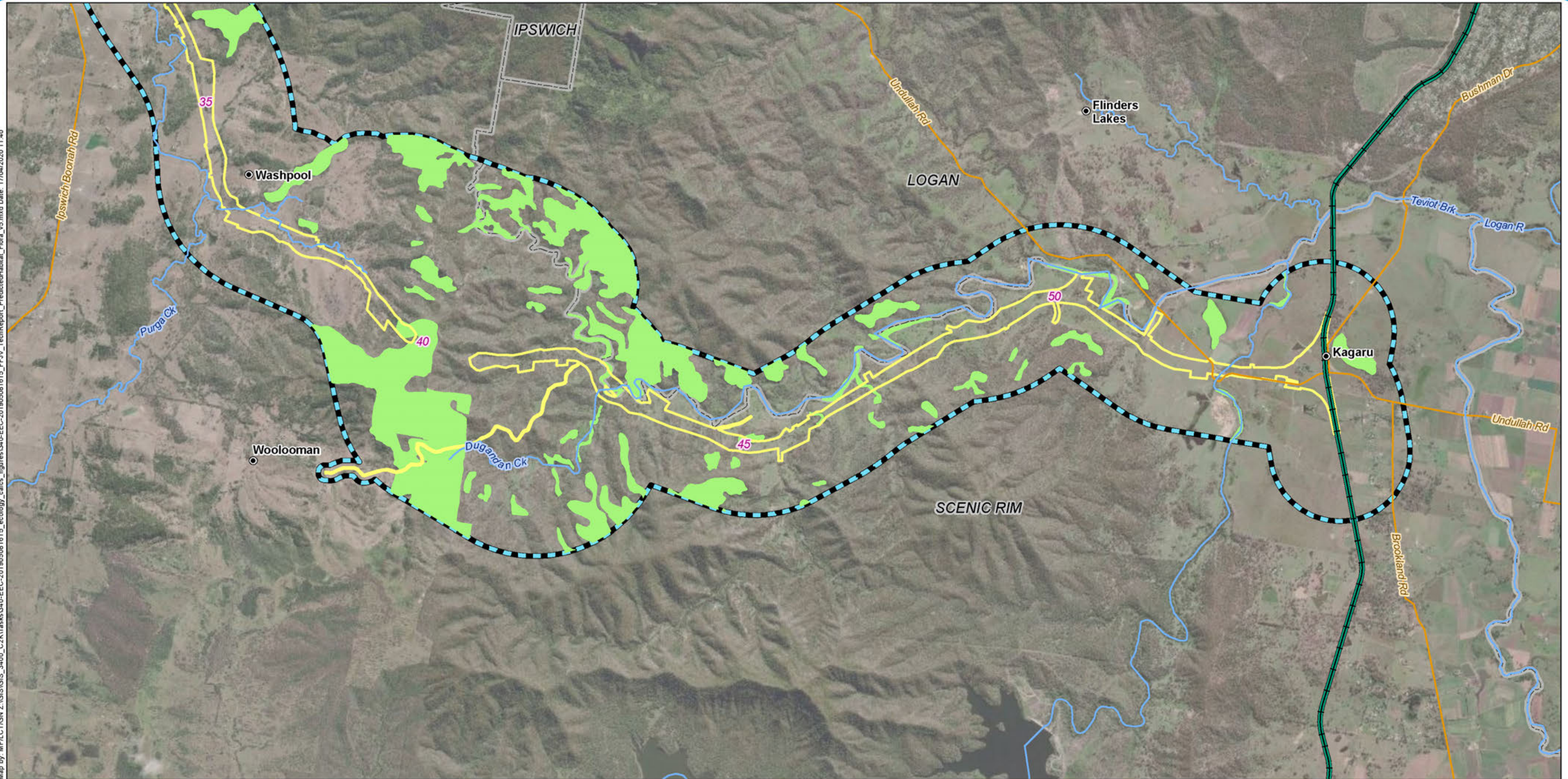


Legend

- 5 Chainage (km)
- Localities
- Watercourses
- Major roads
- Minor roads
- EIS disturbance footprint (surface disturbance only)
- Ecology study area
- Local Government Areas
- Predicted habitat**
- Core habitat
- Essential habitat
- General habitat



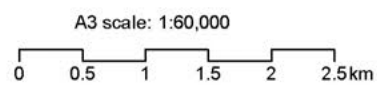
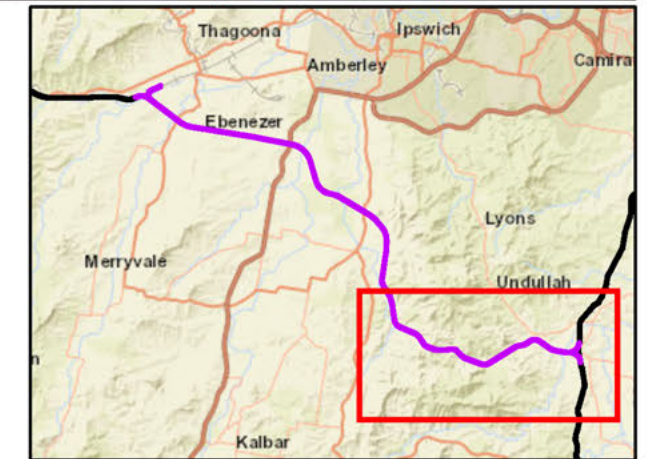
Map by: MFILCTGM.Z:\GIS\GIS_3400_C2K\Tasks\3400-EEC-201905081615_Ecology_calcs_figures\3400-EEC-201905081615_FF_IV_TechReport_PredictedHabitat_Flora_v5.mxd Date: 17/04/2020 11:40



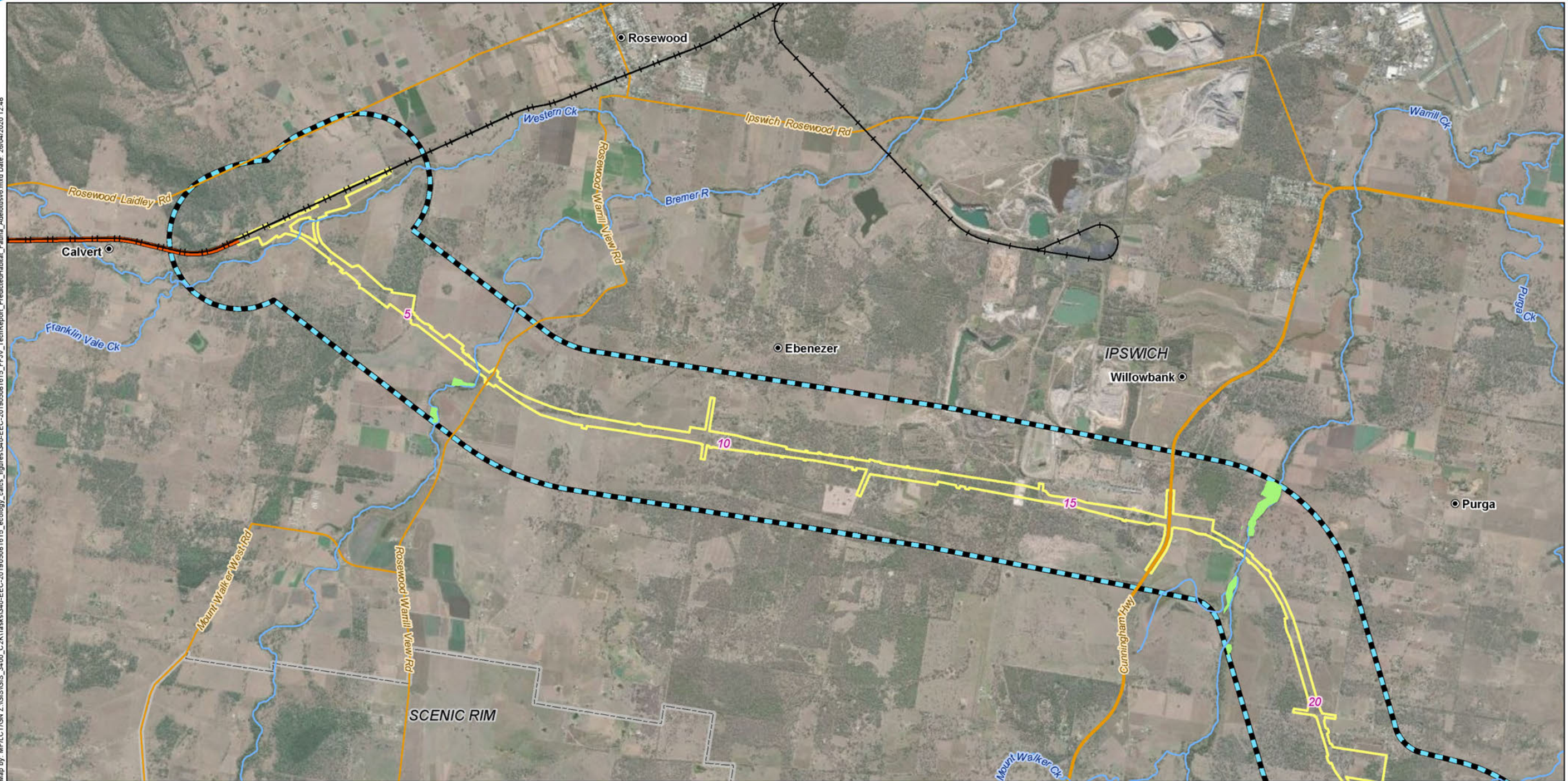
Legend

- 5 Chainage (km)
- Localities
- Existing rail
- K2ARB project alignment
- Watercourses
- Major roads
- Minor roads
- EIS disturbance footprint (surface disturbance only)
- ▨ Ecology study area
- ▭ Local Government Areas
- Predicted habitat**
- General habitat

Note that due to topography constraints and the realignment of Wild Pig Creek Road and to minimise impacts on Dugandan Creek, there is a small area not within the disturbance footprint between Chainage 42 and 44.

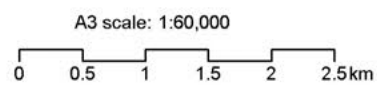
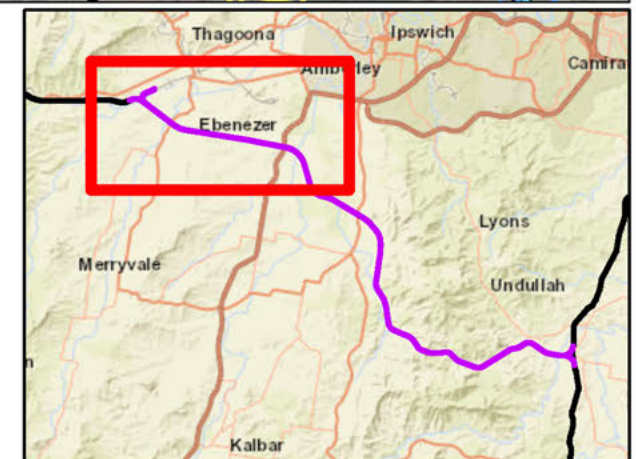


Map by: MF\F\CTGM.Z\GIS\GIS_3400_C2K1\Tasks\340-EEC-201905081615_ecology_calcs_figures\340-EEC-201905081615_FF\IV_TechReport_PredictedHabitat_Fauna_Adelotus6.mxd Date: 28/04/2020 12:48

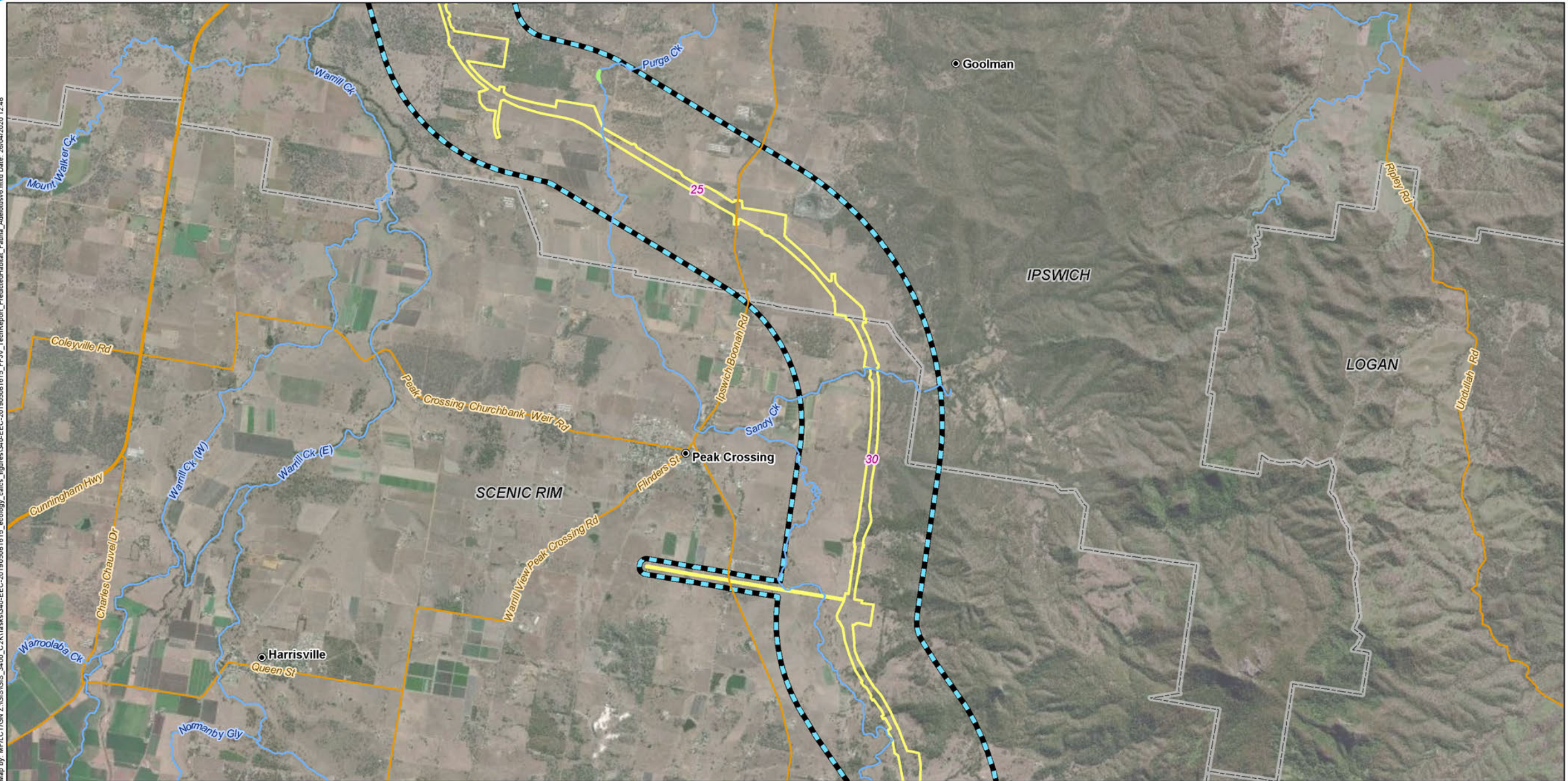


Legend

- 5 Chainage (km)
- Localities
- +— Existing rail
- H2C project alignment
- Watercourses
- Major roads
- Minor roads
- EIS disturbance footprint (surface disturbance only)
- Ecology study area
- Local Government Areas
- Predicted Habitat**
- General

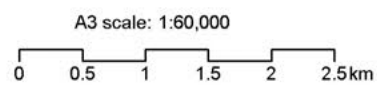
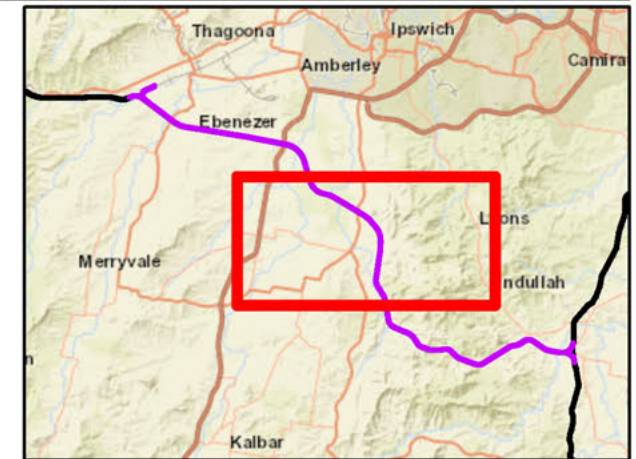


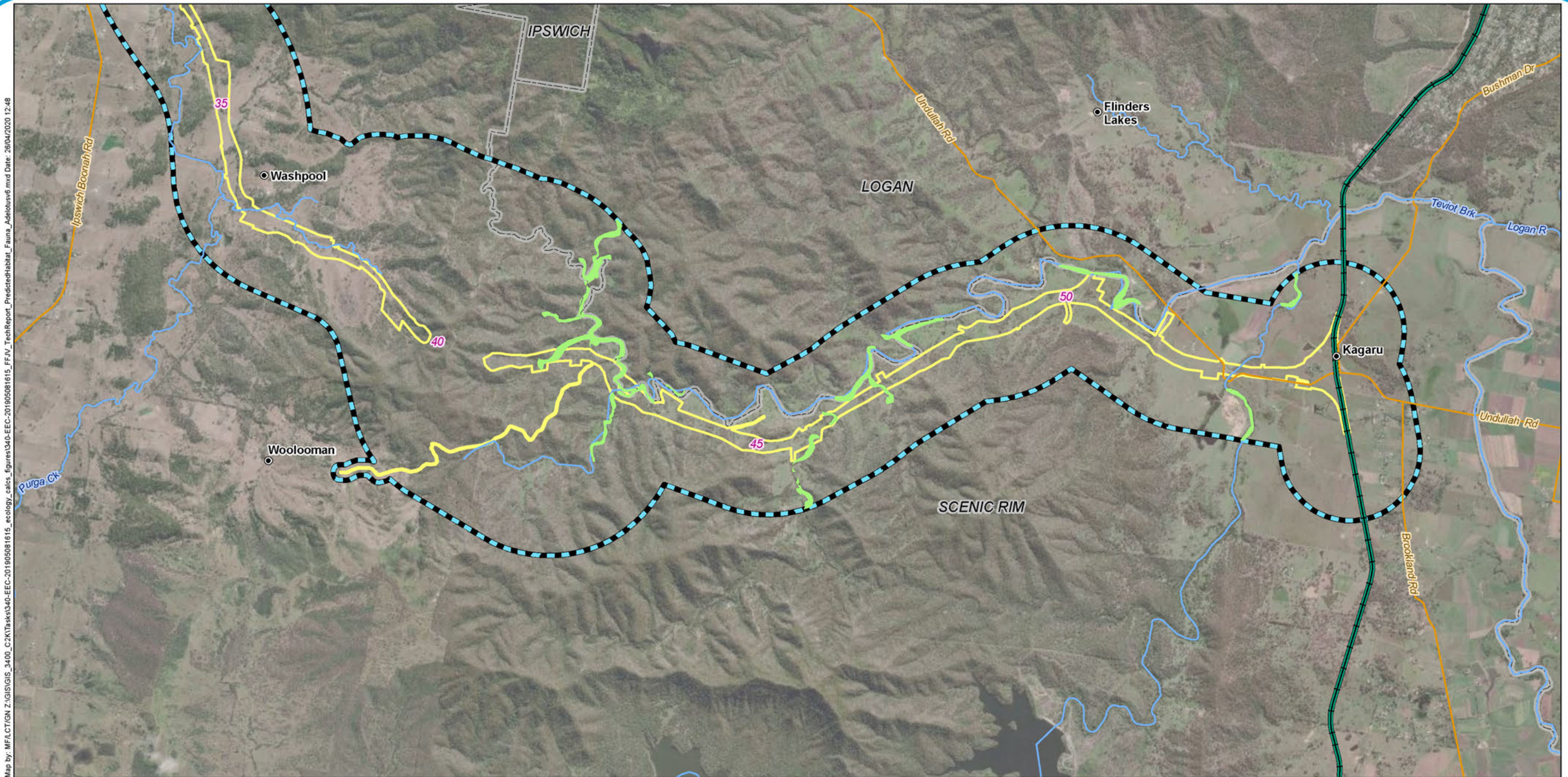
Map by: MF\F\CTGM_Z\GIS\GIS_3400_C2\Tasks\340-EEC-201905081615_ecology_calcs_figures\340-EEC-201905081615_FF\IV_TechReport_PredictedHabitat_Fauna_Adelotus6.mxd Date: 29/04/2020 12:48



Legend

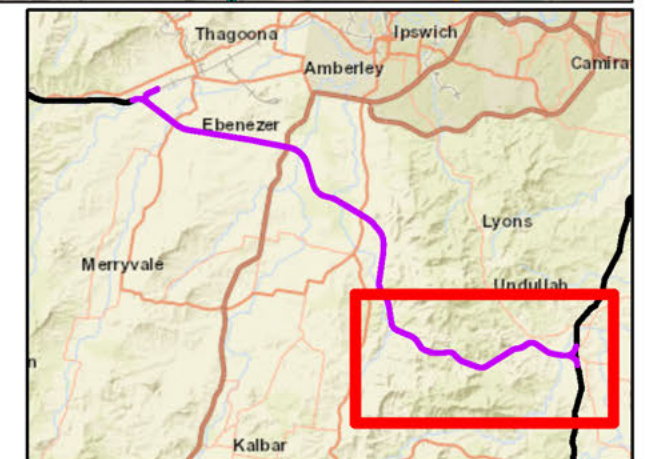
- 5 Chainage (km)
- Localities
- Watercourses
- Major roads
- Minor roads
- EIS disturbance footprint (surface disturbance only)
- Ecology study area
- Local Government Areas
- Predicted Habitat**
- General






Legend

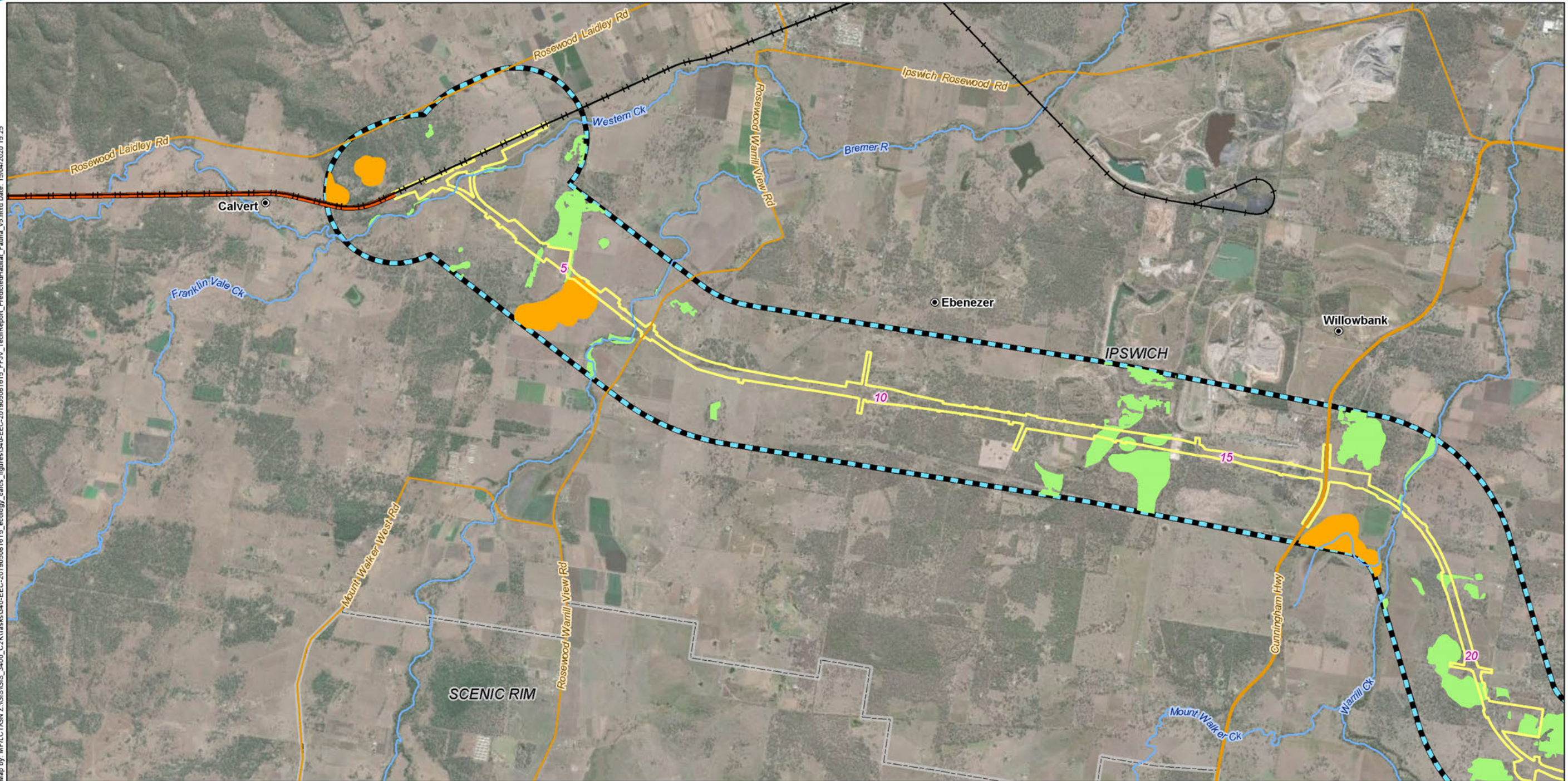
- 5 Chainage (km)
 - Localities
 - Existing rail
 - K2ARB project alignment
 - Watercourses
 - Major roads
 - Minor roads
 - EIS disturbance footprint (surface disturbance only)
 - ▤ Ecology study area
 - ▭ Local Government Areas
- Predicted Habitat**
- General



A3 scale: 1:60,000

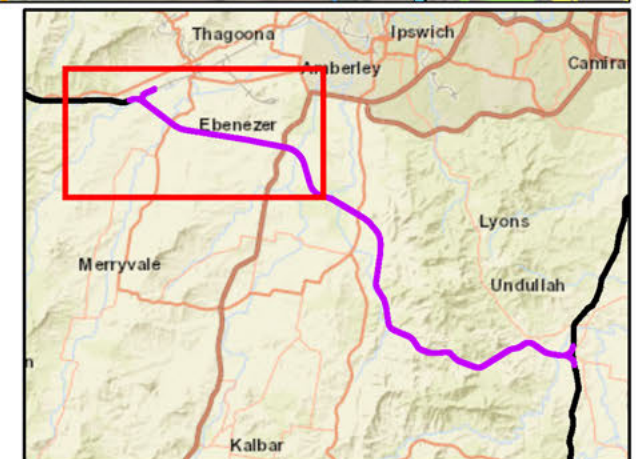


Map by: MFILCTGM.Z:\GIS\GIS_3400_C2\Tasks\3400-EEC-201905081615_ecology_calcs_figures\3400-EEC-201905081615_FF_IV_TechReport_PredictedHabitat_Fauna_v5.mxd Date: 15/04/2020 15:25

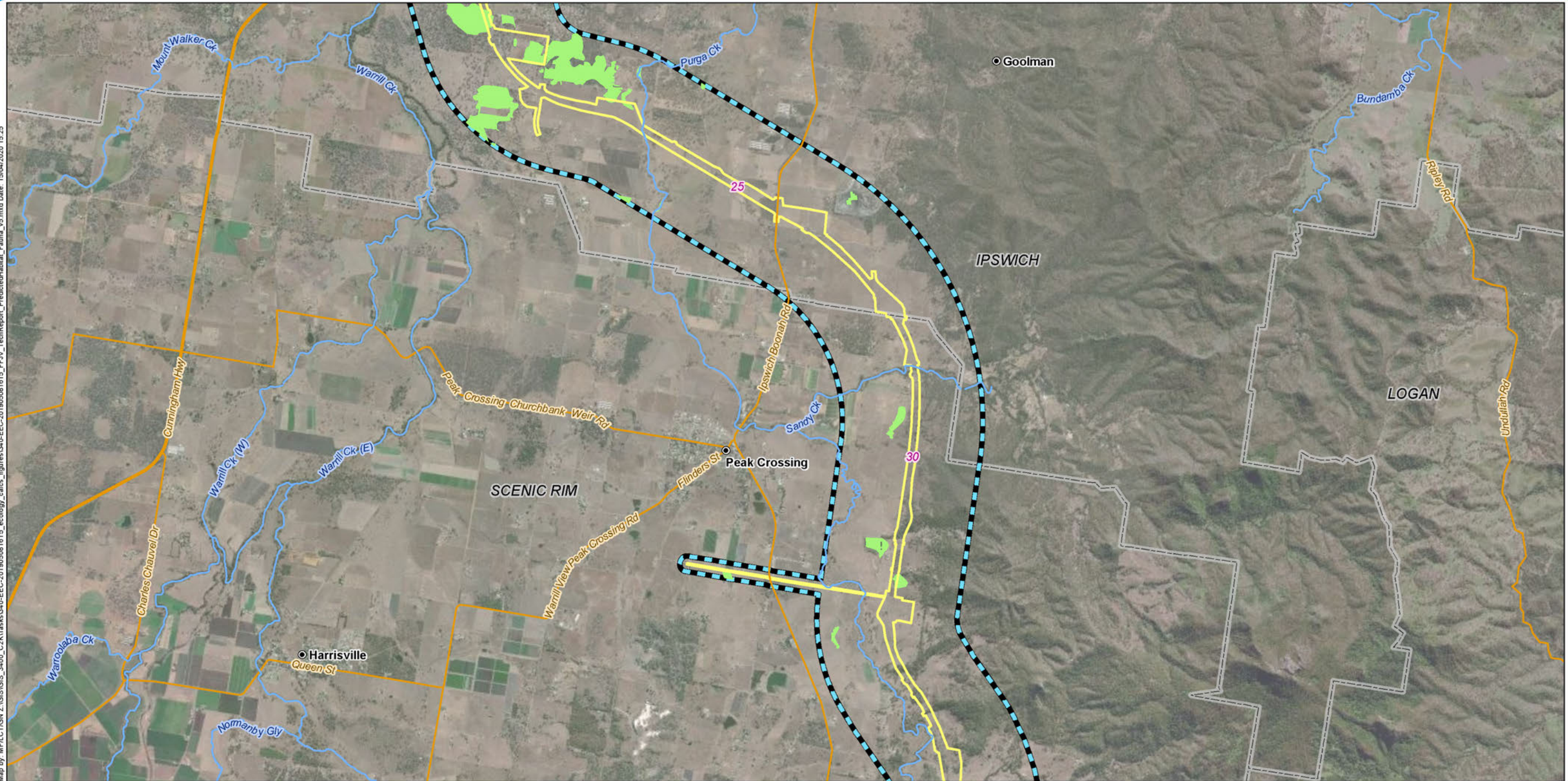


Legend

- 5 Chainage (km)
- Localities
- + Existing rail
- H2C project alignment
- Watercourses
- Major roads
- Minor roads
- EIS disturbance footprint (surface disturbance only)
- Ecology study area
- Local Government Areas
- Predicted habitat**
- Important habitat
- Potential habitat

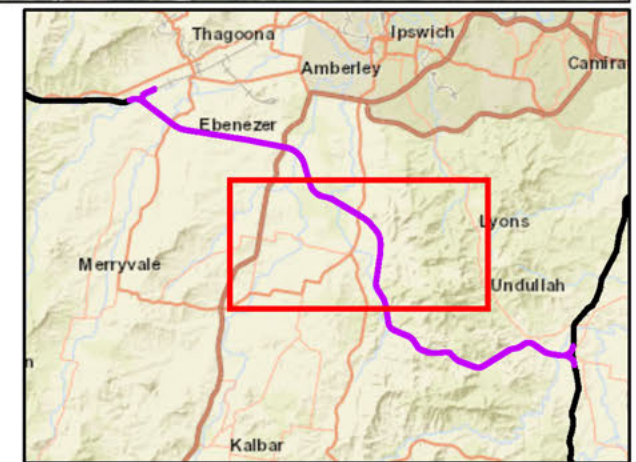


Map by: MFILCTGM.Z:\GIS\GIS_3400_C2K1Tasks\3400-EEC-201905081615_ecology_calcs_figures\3400-EEC-201905081615_FF_IV_TechReport_PredictedHabitat_Fauna_v5.mxd Date: 15/04/2020 15:25




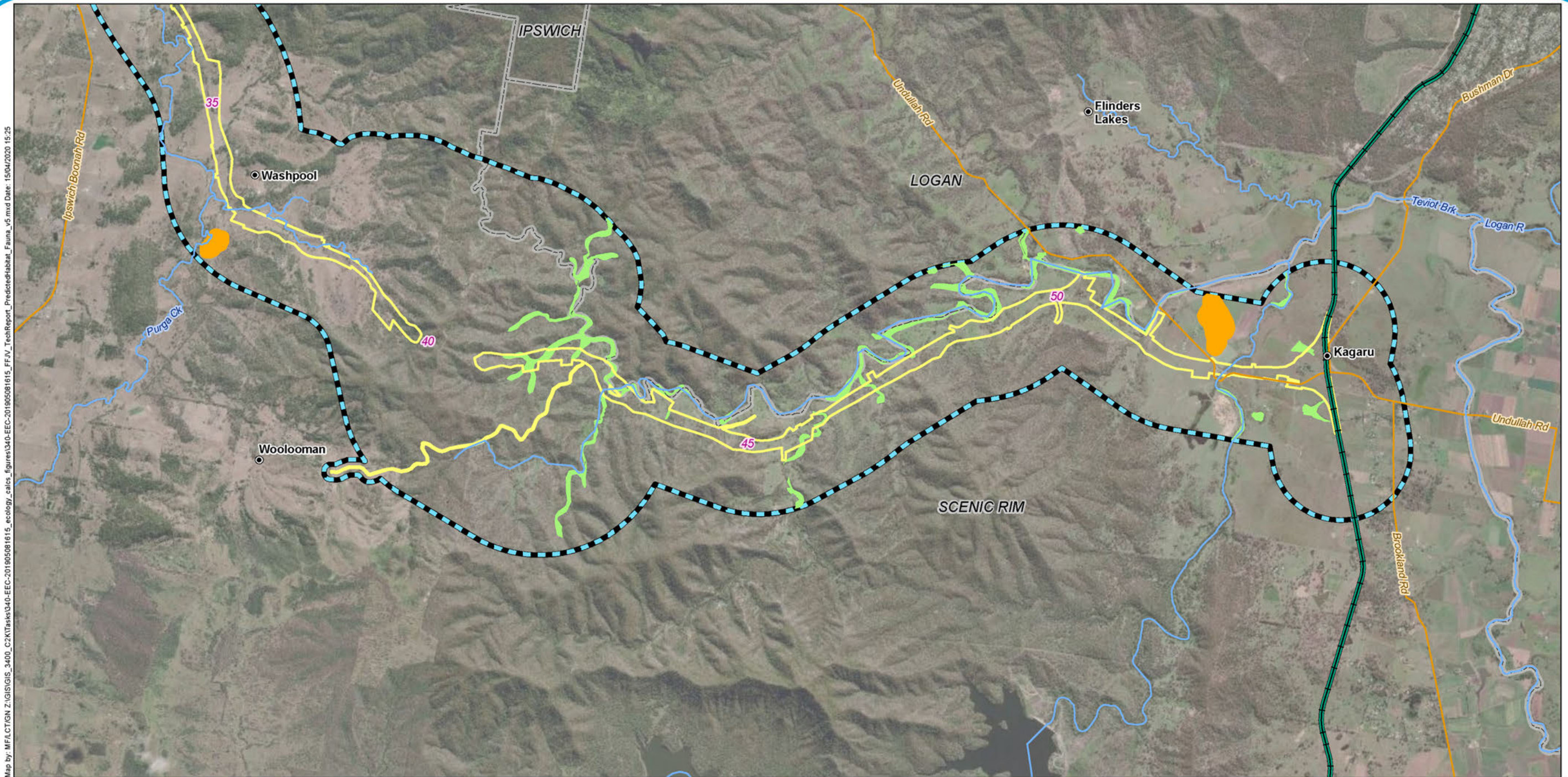
Legend

- 5 Chainage (km)
- Localities
- Watercourses
- Major roads
- Minor roads
- EIS disturbance footprint (surface disturbance only)
- Ecology study area
- Local Government Areas
- Predicted habitat**
- Important habitat
- Potential habitat



A3 scale: 1:60,000



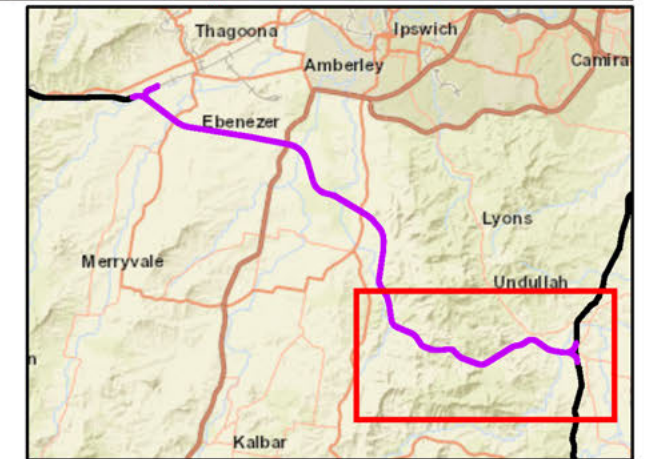


Map by: MFILCTGM.Z:\GIS\GIS_3400_C2K\Tasks\3400-EEC-201905081615_FF_IV_TechReport_PredictHabitat_Fauna_v5.mxd Date: 15/04/2020 15:25


Legend

- 5 Chainage (km)
- Localities
- Existing rail
- K2ARB project alignment
- Watercourses
- Major roads
- Minor roads
- EIS disturbance footprint (surface disturbance only)
- Ecology study area
- Local Government Areas
- Predicted habitat**
- Important habitat
- Potential habitat

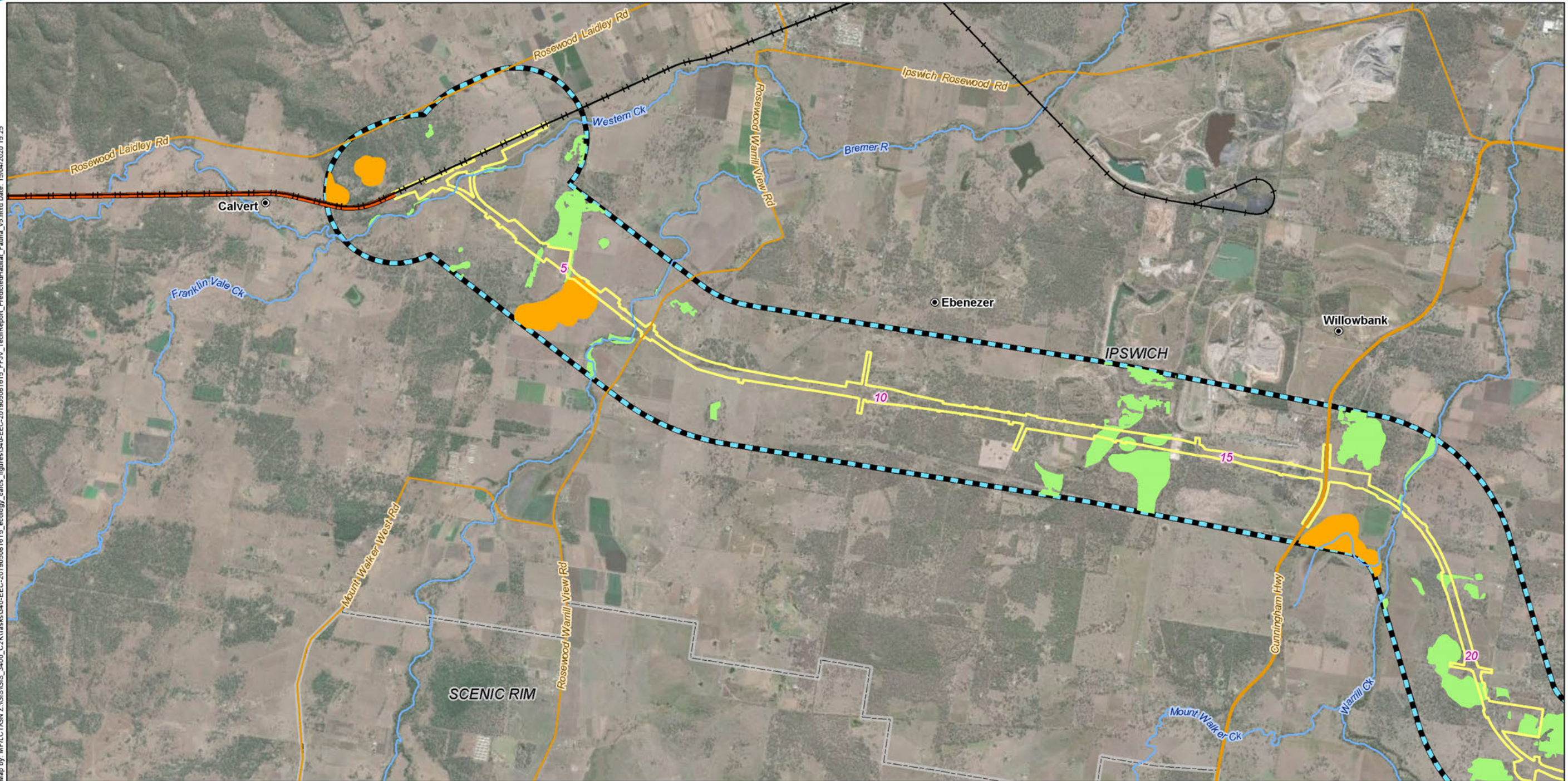
Note that due to topography constraints and the realignment of Wild Pig Creek Road and to minimise impacts on Dugandan Creek, there is a small area not within the disturbance footprint between Chainage 42 and 44.



A3 scale: 1:60,000

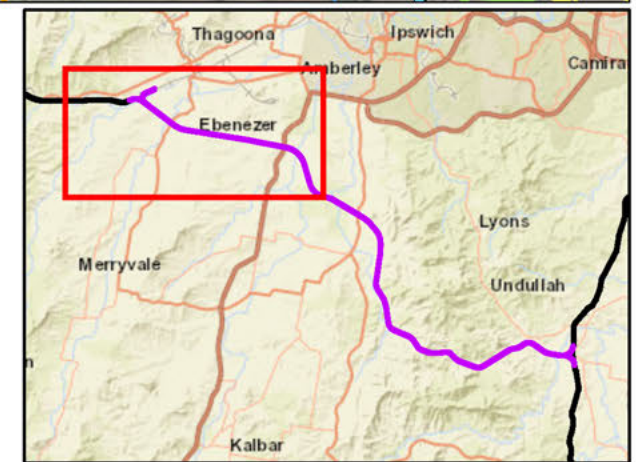


Map by: MFILCTGM.Z:\GIS\GIS_3400_C2\Tasks\3400-EEC-201905081615_ecology_calcs_figures\3400-EEC-201905081615_FF_IV_TechReport_PredictedHabitat_Fauna_v5.mxd Date: 15/04/2020 15:25

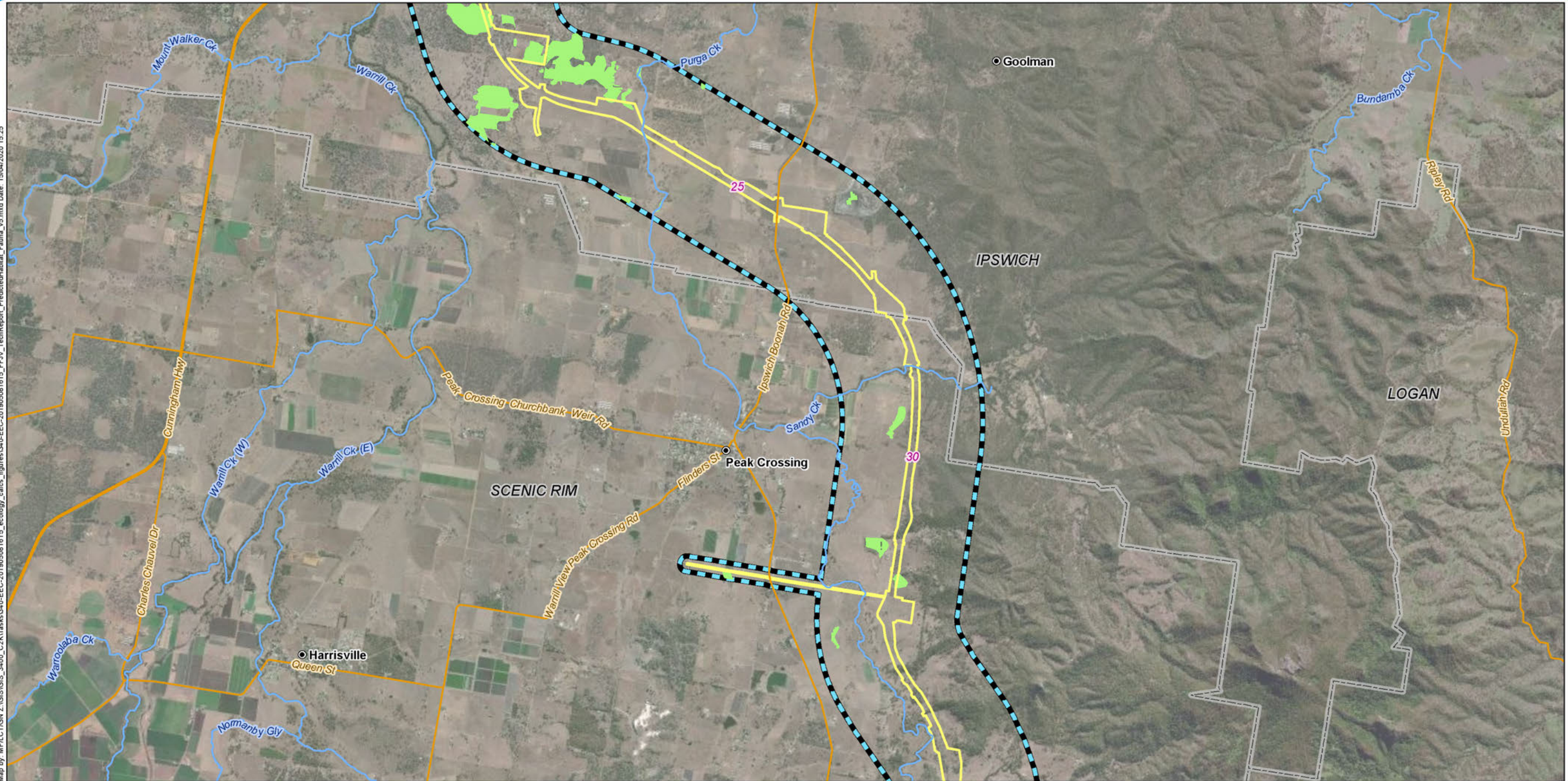


Legend

- 5 Chainage (km)
- Localities
- + Existing rail
- H2C project alignment
- Watercourses
- Major roads
- Minor roads
- Ecology study area
- Local Government Areas
- Predicted habitat**
- Important habitat
- Potential habitat

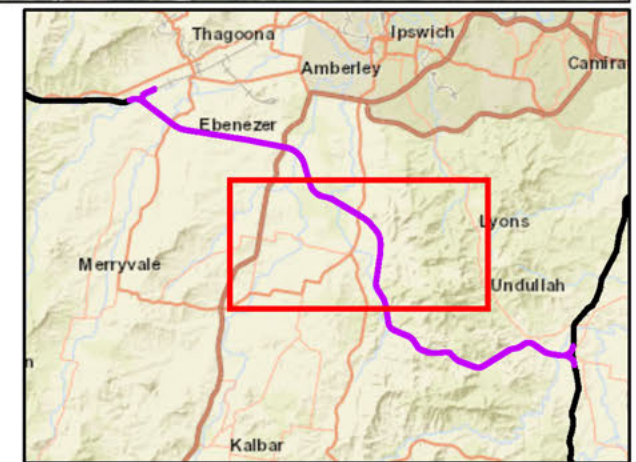


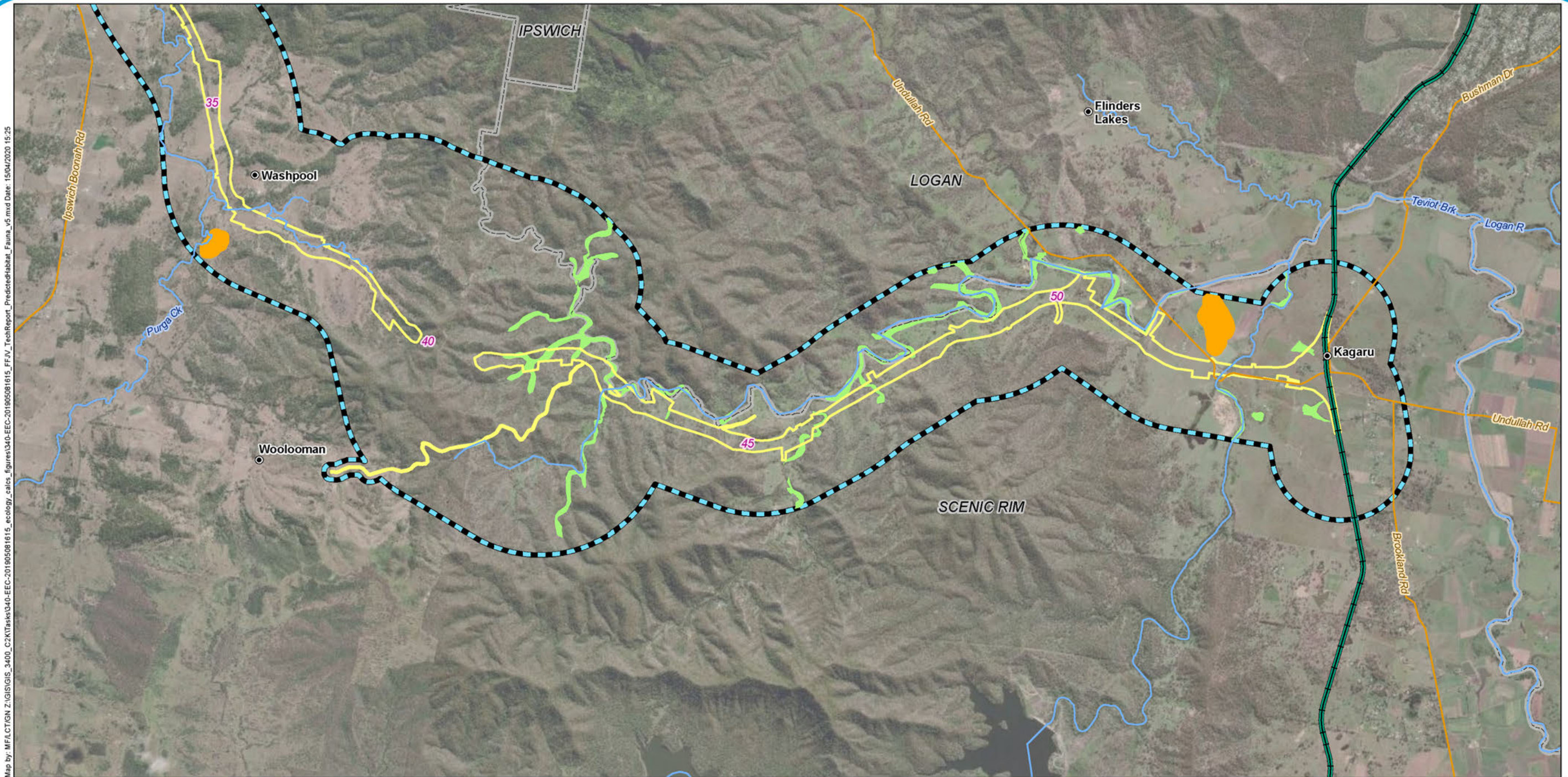
Map by: MFILCTGM.Z:\GIS\GIS_3400_C2K1Tasks\3400-EEC-201905081615_ecology_calcs_figures\3400-EEC-201905081615_FF_IV_TechReport_PredictedHabitat_Fauna_v5.mxd Date: 15/04/2020 15:25



Legend

- 5 Chainage (km)
- Localities
- Watercourses
- Major roads
- Minor roads
- EIS disturbance footprint (surface disturbance only)
- Ecology study area
- Local Government Areas
- Predicted habitat**
- Important habitat
- Potential habitat



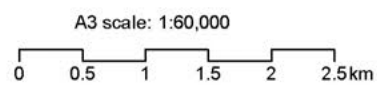
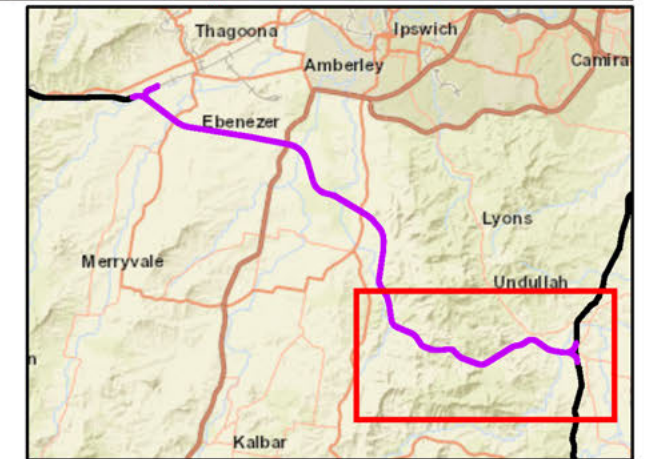


Map by: MFILCTGM.Z:\GIS\GIS_3400_C2K\Tasks\3400-EEC-201905081615_Ecology_calcs_figures\3400-EEC-201905081615_FF_IV_TechReport_PredictHabitat_Fauna_v5.mxd Date: 15/04/2020 15:25

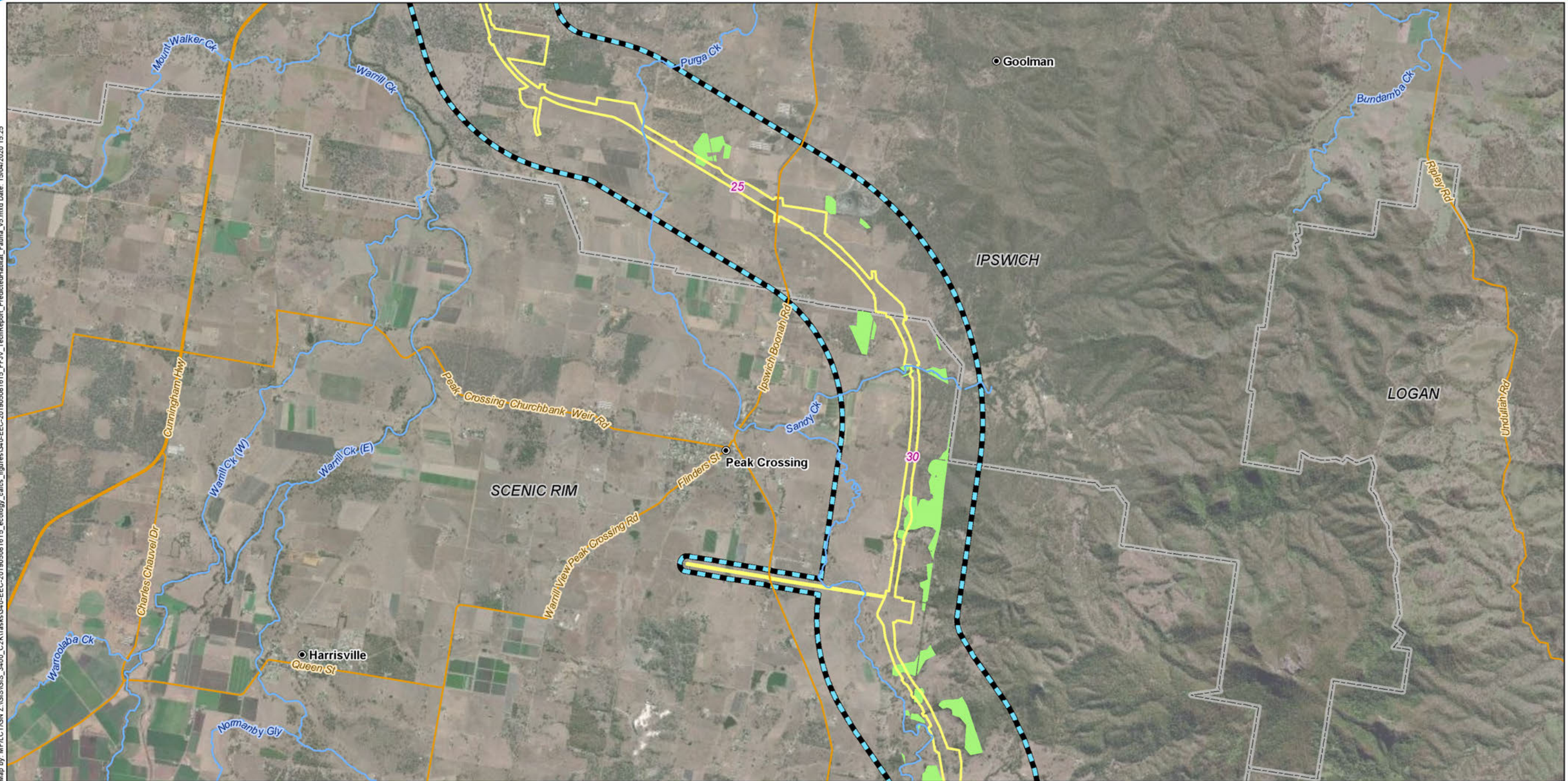
Legend

- 5 Chainage (km)
- Localities
- + Existing rail
- K2ARB project alignment
- Watercourses
- Major roads
- Minor roads
- EIS disturbance footprint (surface disturbance only)
- Ecology study area
- Local Government Areas
- Predicted habitat**
- Important habitat
- Potential habitat

Note that due to topography constraints and the realignment of Wild Pig Creek Road and to minimise impacts on Dugandan Creek, there is a small area not within the disturbance footprint between Chainage 42 and 44.

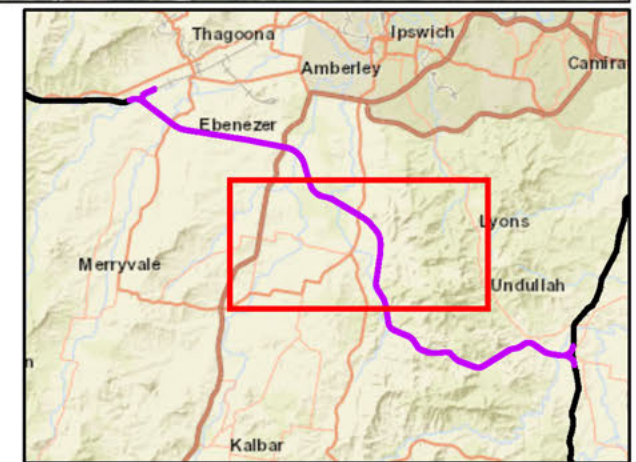


Map by: MFILCTGM.Z:\GIS\GIS_3400_C2\Tasks\3400-EEC-201905081615_ecology_calcs_figures\3400-EEC-201905081615_FF_IV_TechReport_PredictedHabitat_Fauna_v5.mxd Date: 15/04/2020 15:25



Legend

- 5 Chainage (km)
- Localities
- Watercourses
- Major roads
- Minor roads
- EIS disturbance footprint (surface disturbance only)
- Ecology study area
- Local Government Areas
- Predicted habitat**
- General habitat

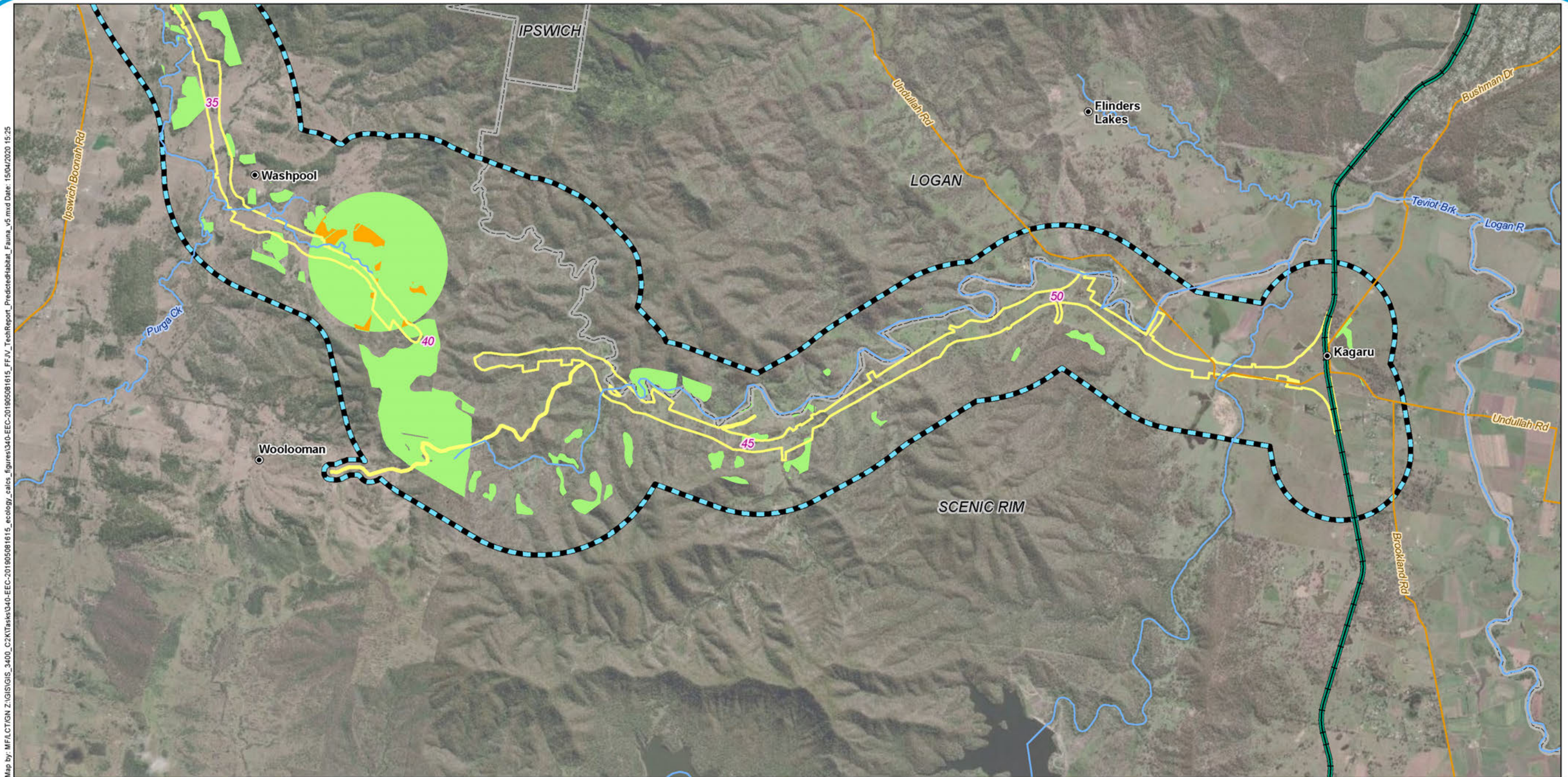


Future Freight
 Integrating Community, Environment and Engineering

Issue date: 15/04/2020 Version: 5
 Coordinate System: GDA 1994 MGA Zone 56

Calvert to Kagaru

Predicted habitat: Glossy black-cockatoo (eastern) (*Calyptorhynchus lathami lathami*)

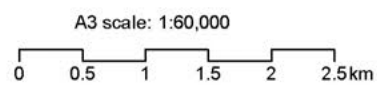
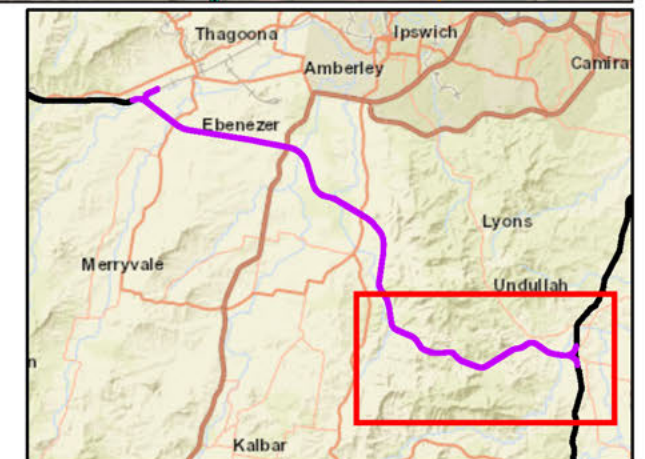


Map by: MFILCTGM.Z:\GIS\GIS_3400_C2K\Tasks\3400-EEC-201905081615_ecology_calcs_figures\3400-EEC-201905081615_FF_IV_TechReport_PredictHabitat_Fauna_v5.mxd Date: 15/04/2020 15:25

Legend

- 5 Chainage (km)
- Localities
- Existing rail
- K2ARB project alignment
- Watercourses
- Major roads
- Minor roads
- EIS disturbance footprint (surface disturbance only)
- Ecology study area
- Local Government Areas
- Predicted habitat**
- Essential habitat
- General habitat

Note that due to topography constraints and the realignment of Wild Pig Creek Road and to minimise impacts on Dugandan Creek, there is a small area not within the disturbance footprint between Chainage 42 and 44.

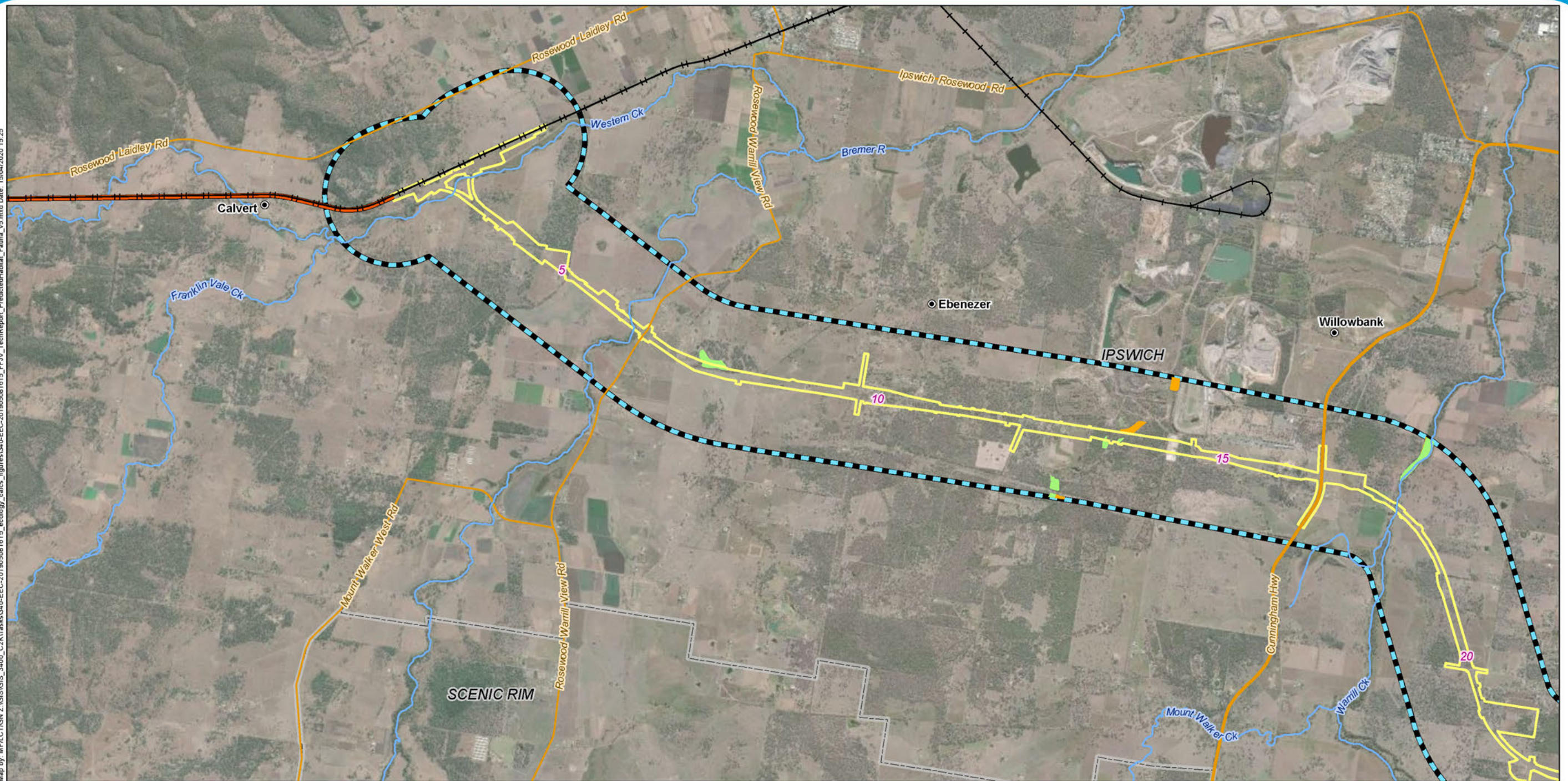


Issue date: 15/04/2020 Version: 5
 Coordinate System: GDA 1994 MGA Zone 56

Calvert to Kagaru

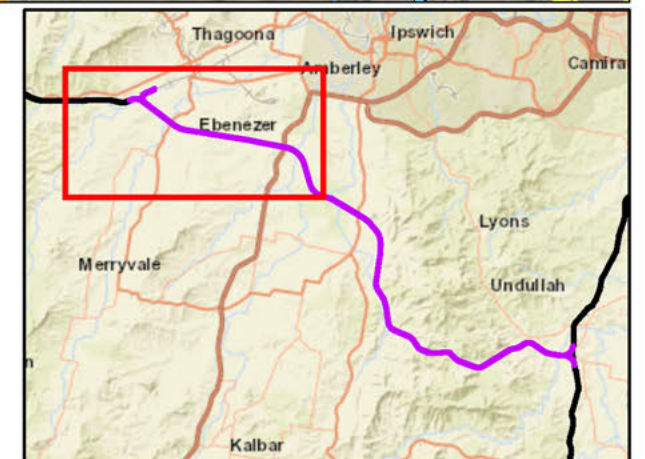
Predicted habitat: Glossy black-cockatoo (eastern) (*Calyptorhynchus lathami lathami*)

Map by: MFILCTGM.Z:\GIS\GIS_3400_C2K\Tasks\3400-EEC-201905081615_ecology_calcs_figures\3400-EEC-201905081615_FF_IV_TechReport_PredictedHabitat_Fauna_v5.mxd Date: 15/04/2020 15:25

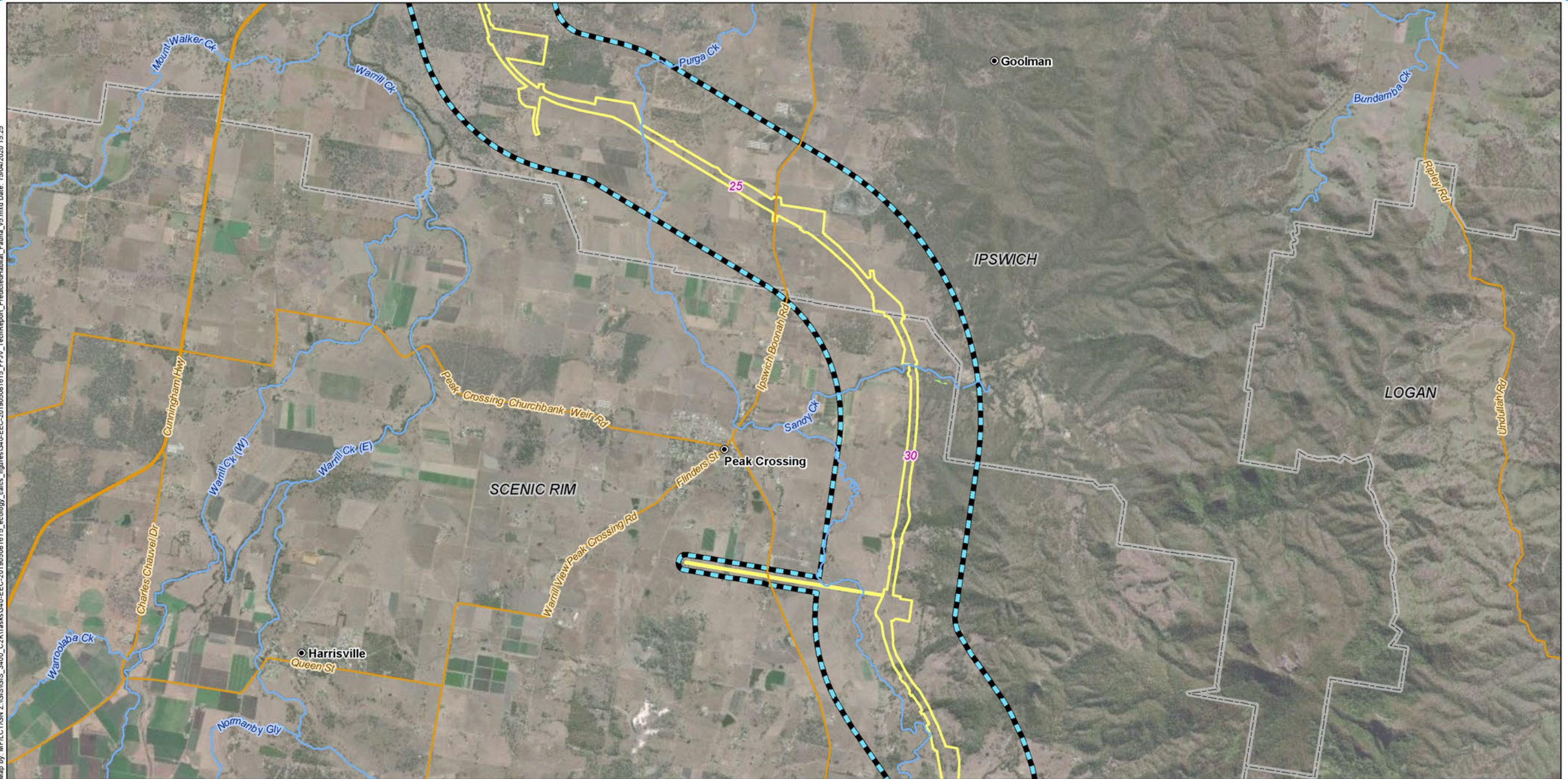


Legend

- 5 Chainage (km)
- Localities
- + Existing rail
- H2C project alignment
- Watercourses
- Major roads
- Minor roads
- Ecology study area
- Local Government Areas
- Predicted habitat**
- Important habitat
- Potential habitat

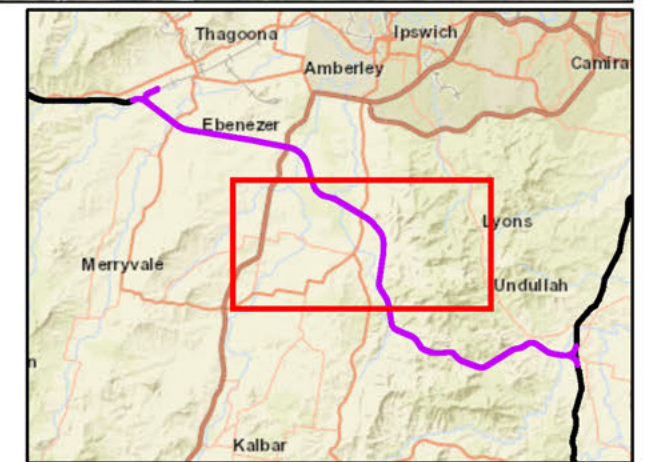


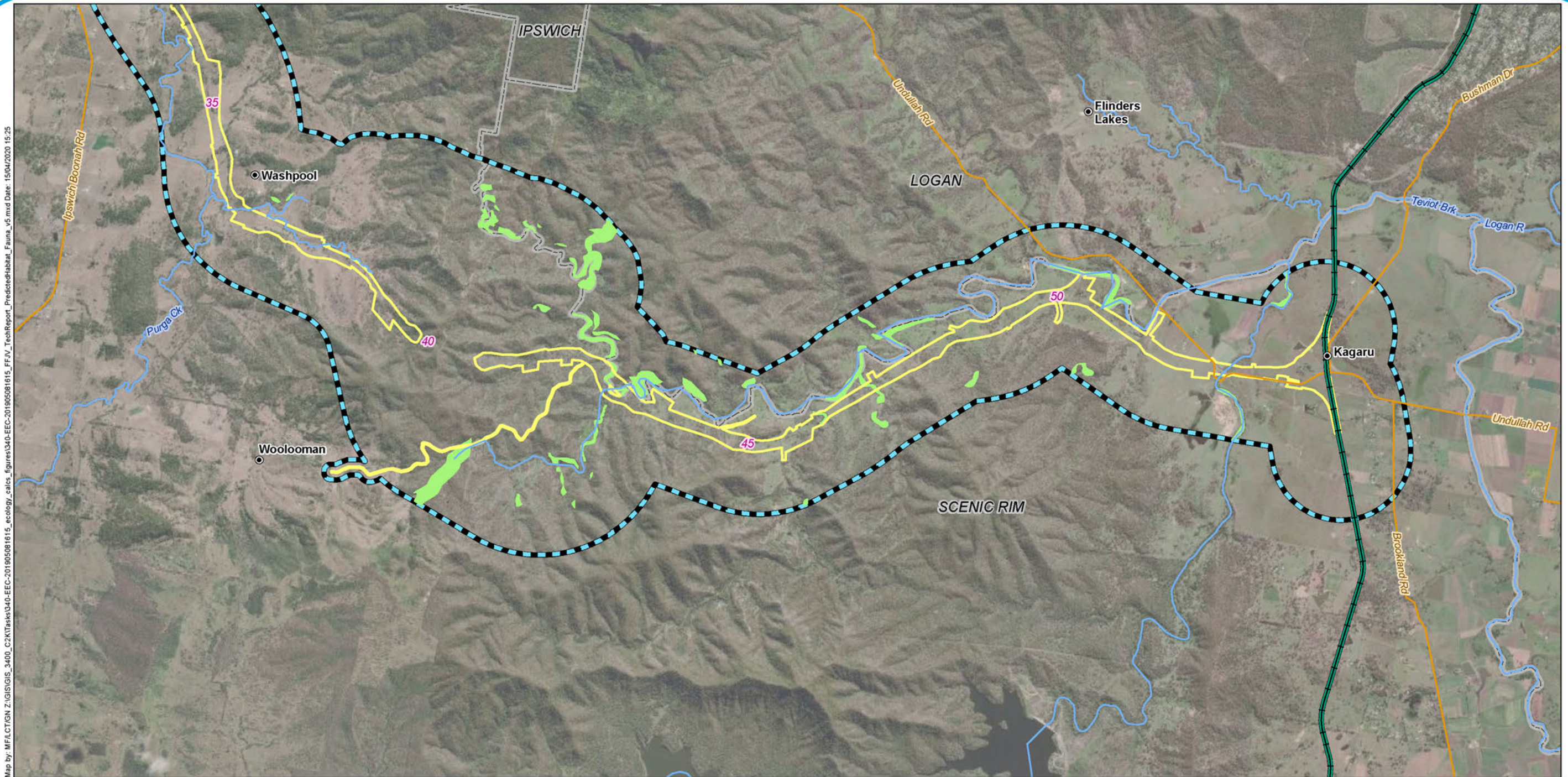
Map by: MFILCTGM.Z:\GIS\GIS_3400_C2K1Tasks\3400-EEC-201905081615_ecology_calcs_figures\3400-EEC-201905081615_FF_IV_TechReport_PredictedHabitat_Fauna_v5.mxd Date: 15/04/2020 15:25



Legend

- 5 Chainage (km)
- Localities
- Watercourses
- Major roads
- Minor roads
- Ecology study area
- Local Government Areas
- Predicted habitat**
- Potential habitat



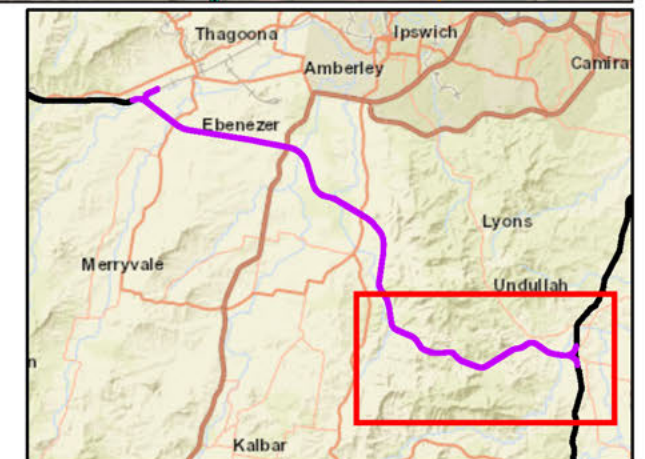


Map by: MFILCTGM.Z:\GIS\GIS_3400_C2K\Tasks\3400-EEC-201905081615_ecology_calcs_figures\3400-EEC-201905081615_FF_IV_TechReport_PredictHabitat_Fauna_v5.mxd Date: 15/04/2020 15:25


Legend

- 5 Chainage (km)
- Localities
- + Existing rail
- K2ARB project alignment
- Watercourses
- Major roads
- Minor roads
- EIS disturbance footprint (surface disturbance only)
- Ecology study area
- Local Government Areas
- Predicted habitat**
- Important habitat
- Potential habitat

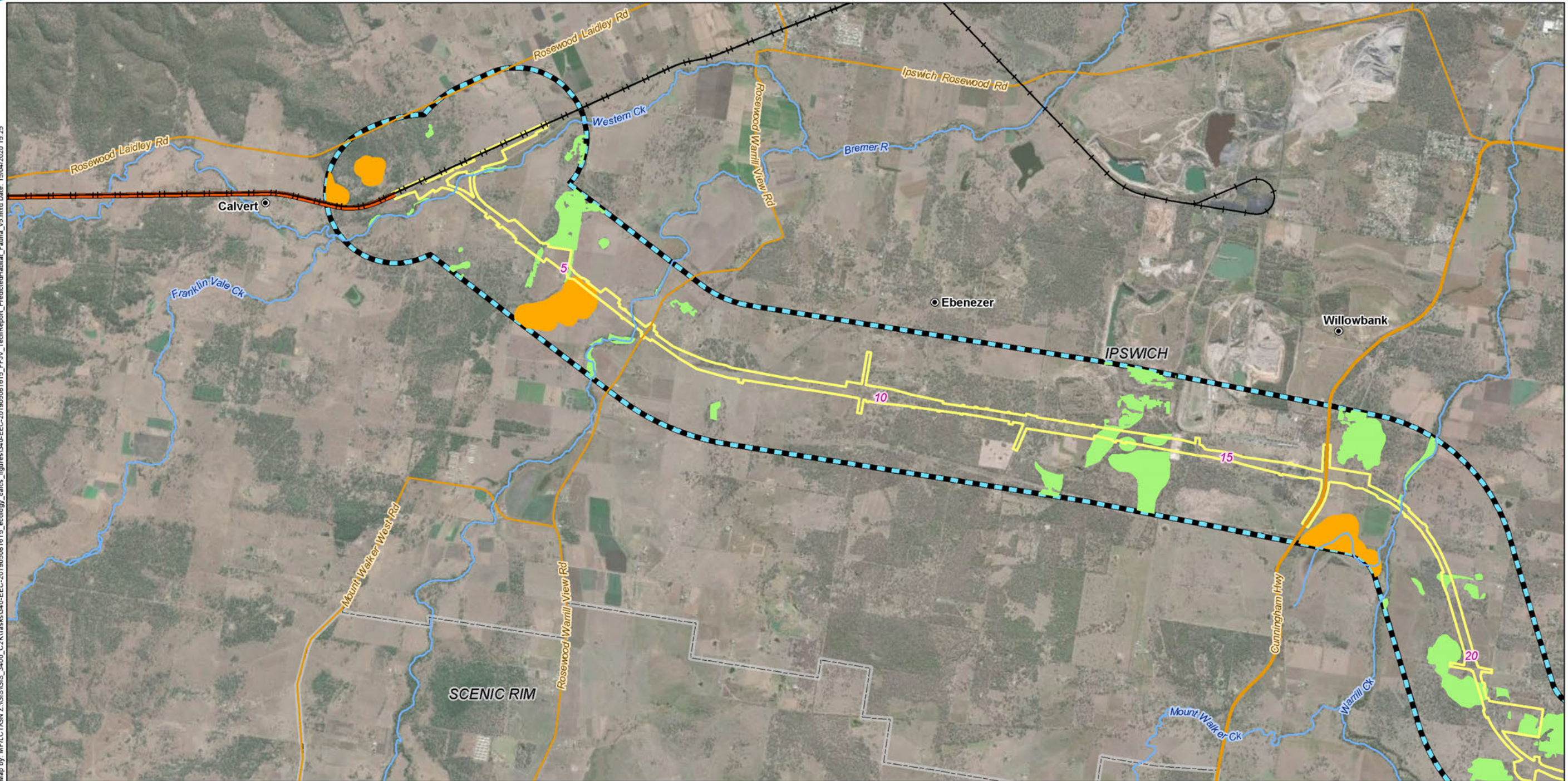
Note that due to topography constraints and the realignment of Wild Pig Creek Road and to minimise impacts on Dugandan Creek, there is a small area not within the disturbance footprint between Chainage 42 and 44.



A3 scale: 1:60,000

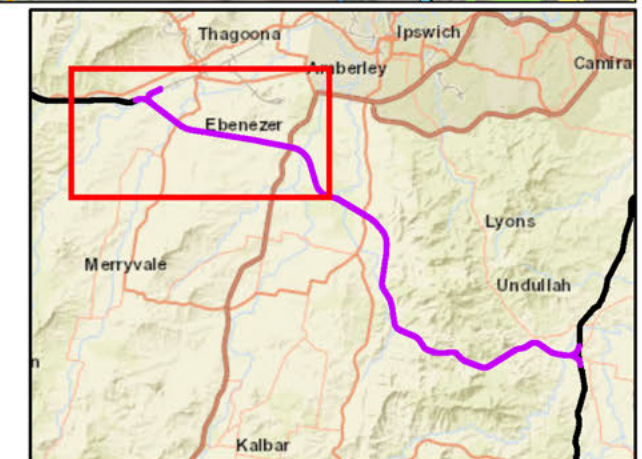


Map by: MFILCTGM.Z:\GIS\GIS_3400_C2\Tasks\3400-EEC-201905081615_ecology_calcs_figures\3400-EEC-201905081615_FF_IV_TechReport_PredictedHabitat_Fauna_v5.mxd Date: 15/04/2020 15:25

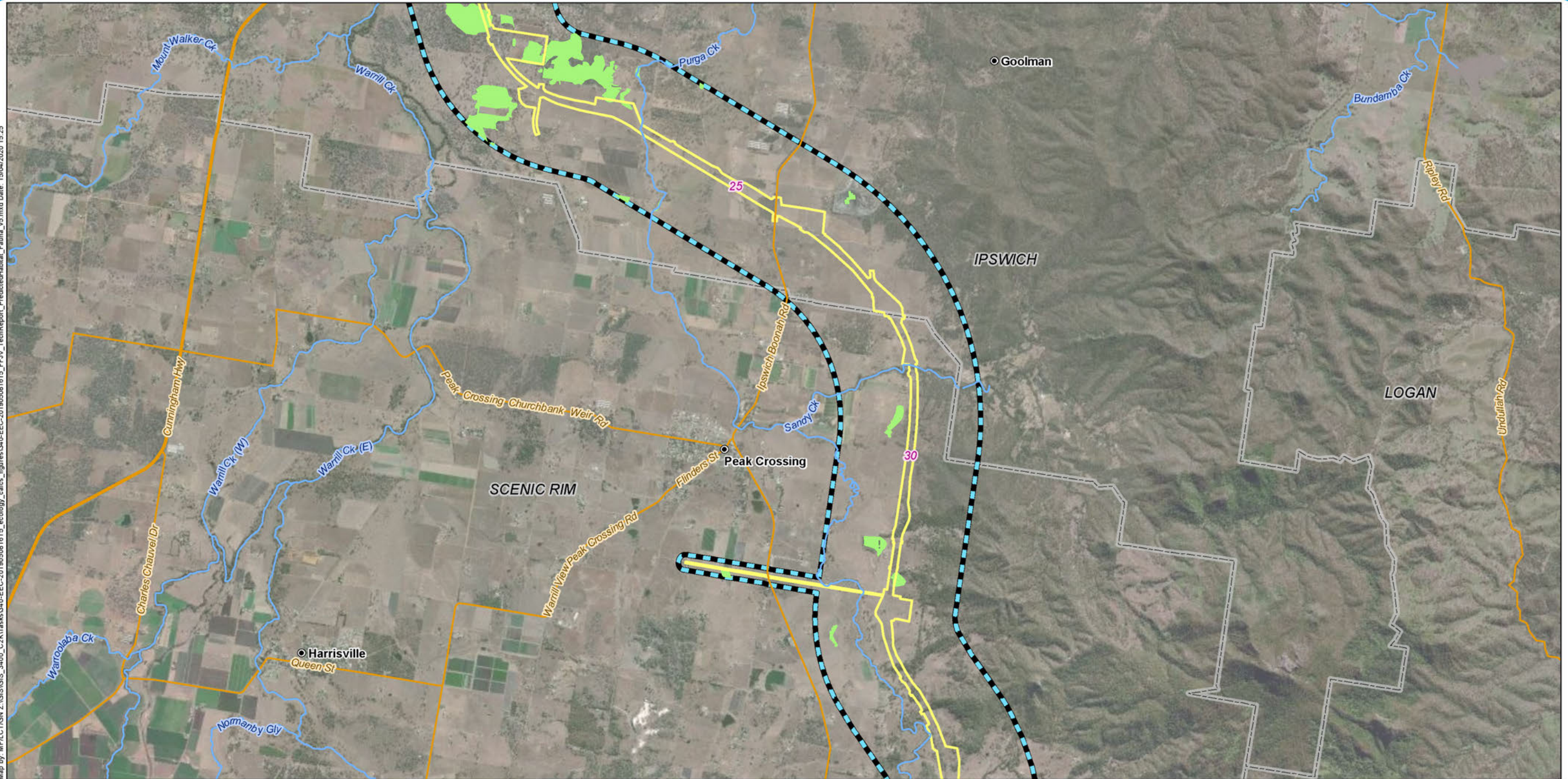


Legend

- 5 Chainage (km)
- Localities
- + Existing rail
- H2C project alignment
- Watercourses
- Major roads
- Minor roads
- EIS disturbance footprint (surface disturbance only)
- Ecology study area
- Local Government Areas
- Predicted habitat**
- Important habitat
- Potential habitat

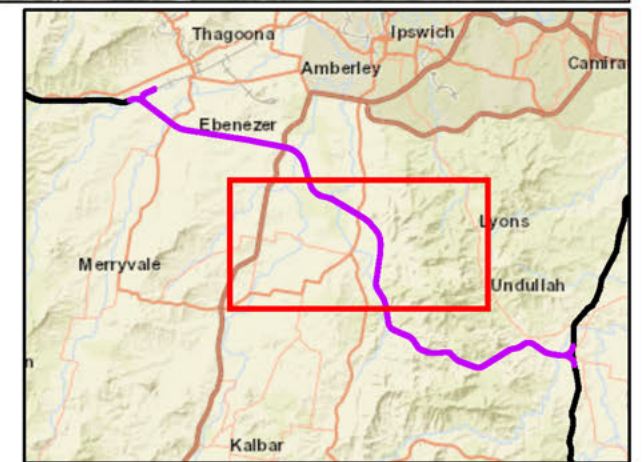


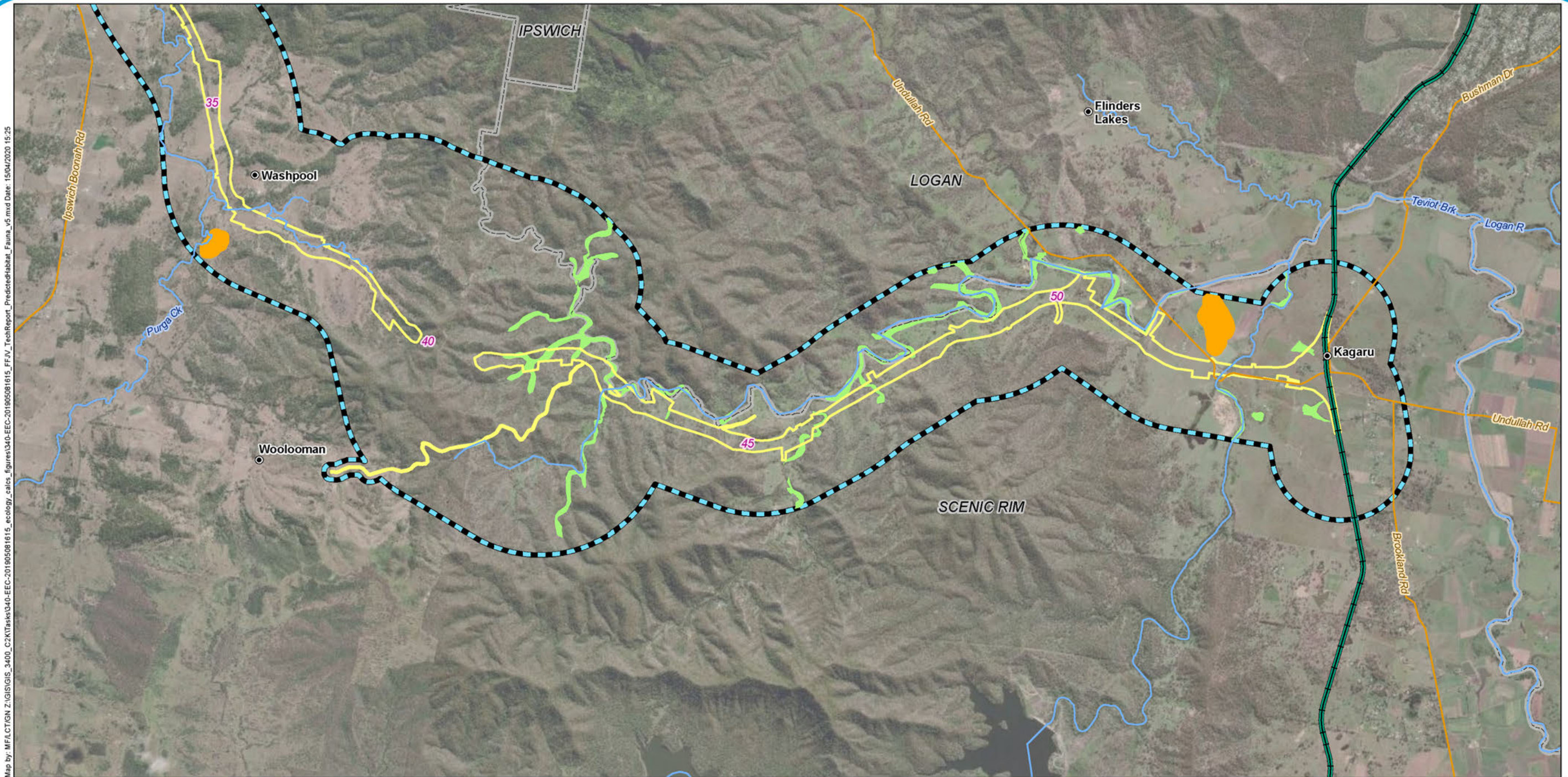
Map by: MFILCTGM.Z:\GIS\GIS_3400_C2\Tasks\3400-EEC-201905081615_ecology_calcs_figures\3400-EEC-201905081615_FF_IV_TechReport_PredictedHabitat_Fauna_v5.mxd Date: 15/04/2020 15:25



Legend

- 5 Chainage (km)
- Localities
- Watercourses
- Major roads
- Minor roads
- EIS disturbance footprint (surface disturbance only)
- Ecology study area
- Local Government Areas
- Predicted habitat**
- Important habitat
- Potential habitat



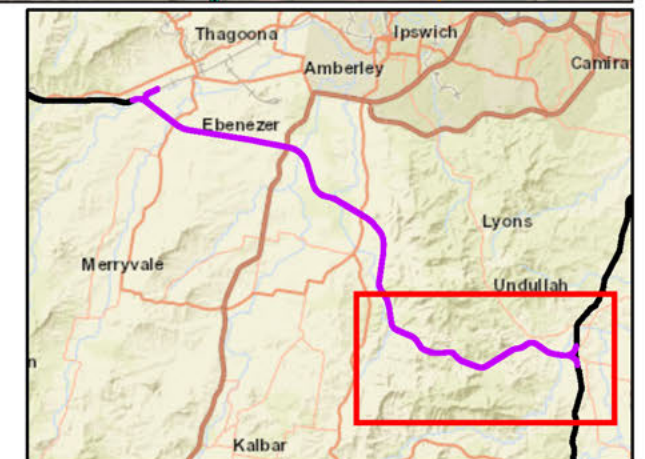


Map by: MFILCTGM.Z:\GIS\GIS_3400_C2K\Tasks\3400-EEC-201905081615_ecology_calcs_figures\3400-EEC-201905081615_FF_IV_TechReport_PredictHabitat_Fauna_v5.mxd Date: 15/04/2020 15:25

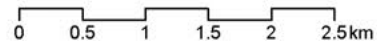
Legend

- 5 Chainage (km)
- Localities
- + Existing rail
- K2ARB project alignment
- Watercourses
- Major roads
- Minor roads
- EIS disturbance footprint (surface disturbance only)
- Ecology study area
- Local Government Areas
- Predicted habitat**
- Important habitat
- Potential habitat

Note that due to topography constraints and the realignment of Wild Pig Creek Road and to minimise impacts on Dugandan Creek, there is a small area not within the disturbance footprint between Chainage 42 and 44.



A3 scale: 1:60,000

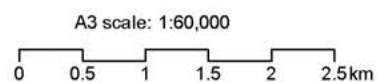
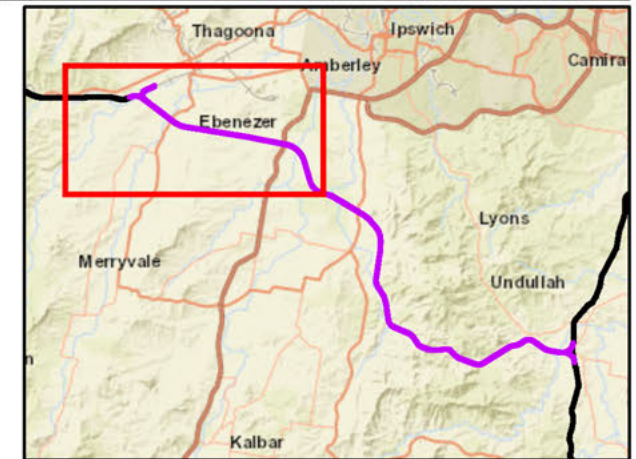


Map by: MFILCTGM.Z:\GIS\GIS_3400_C2K\Tasks\3400-EEC-201905081615_ecology_calcs_figures\3400-EEC-201905081615_FF_IV_TechReport_PredictedHabitat_Fauna_v5.mxd Date: 15/04/2020 15:25



Legend

- 5 Chainage (km)
- Localities
- + Existing rail
- H2C project alignment
- Watercourses
- Major roads
- Minor roads
- Ecology study area
- Local Government Areas
- Predicted habitat**
- Important habitat
- Potential habitat

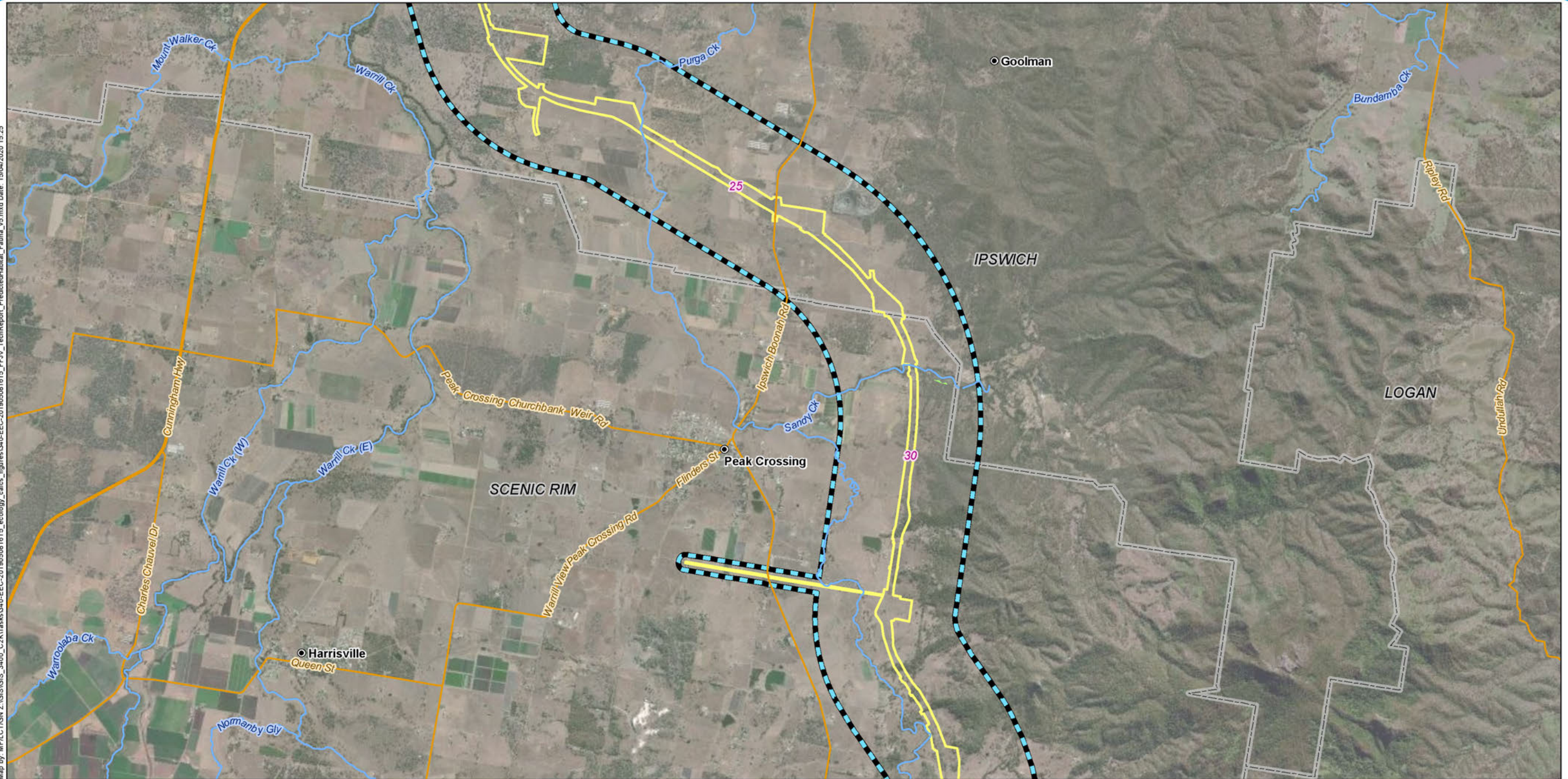


Issue date: 15/04/2020 Version: 5
 Coordinate System: GDA 1994 MGA Zone 56

Calvert to Kagaru

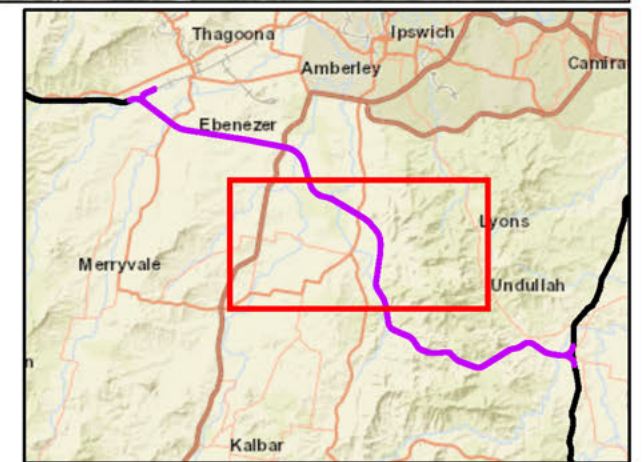
Predicted habitat: Black-faced monarch (*Monarcha melanopsis*)

Map by: MFILCTGM.Z:\GIS\GIS_3400_C2\Tasks\3400-EEC-201905081615_ecology_calcs_figures\3400-EEC-201905081615_FF_IV_TechReport_PredictedHabitat_Fauna_v5.mxd Date: 15/04/2020 15:25




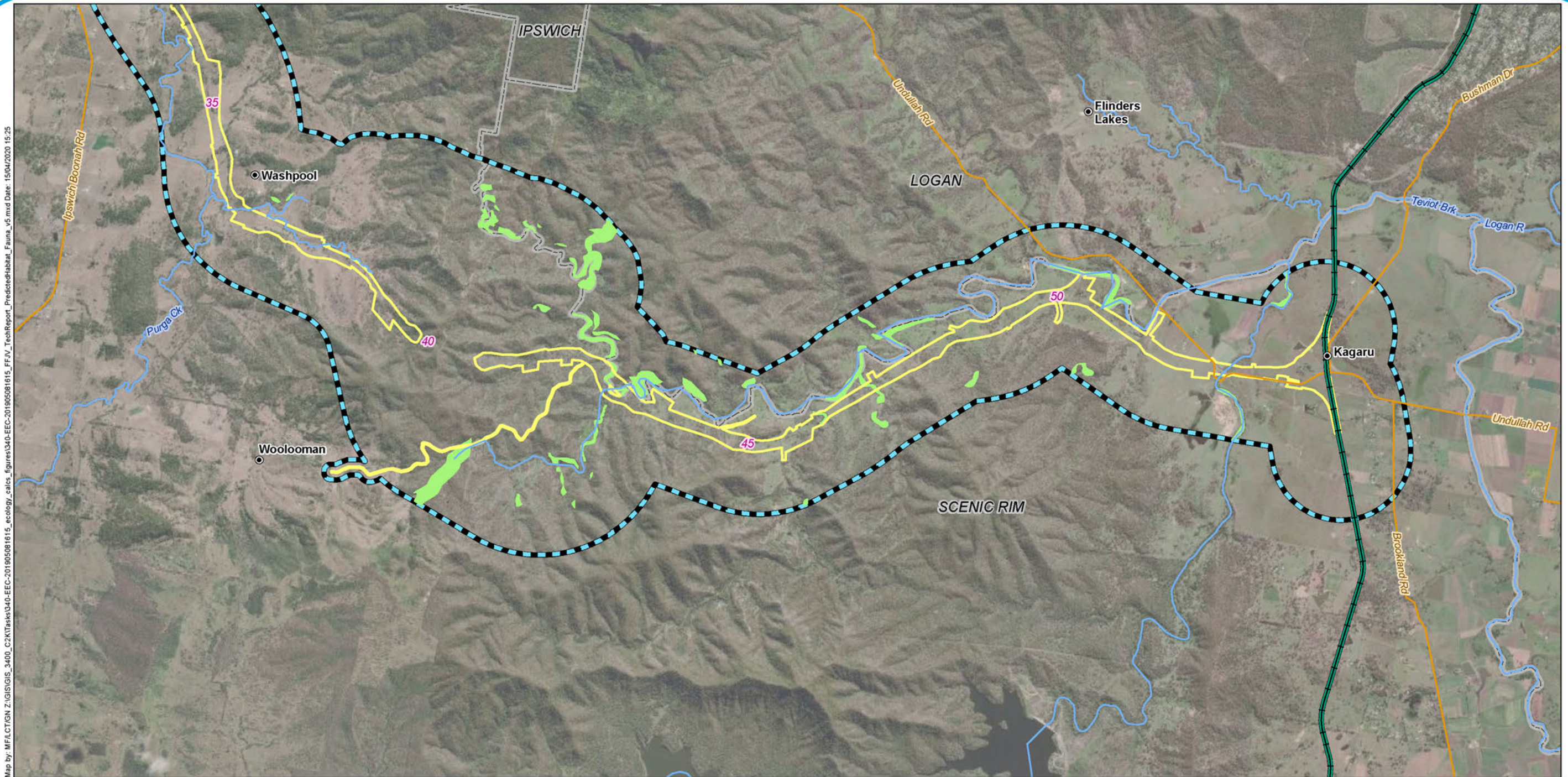
Legend

- 5 Chainage (km)
- Localities
- Watercourses
- Major roads
- Minor roads
- Ecology study area
- Local Government Areas
- Predicted habitat**
- Potential habitat



A3 scale: 1:60,000



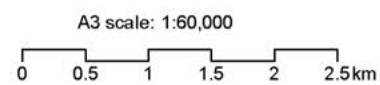
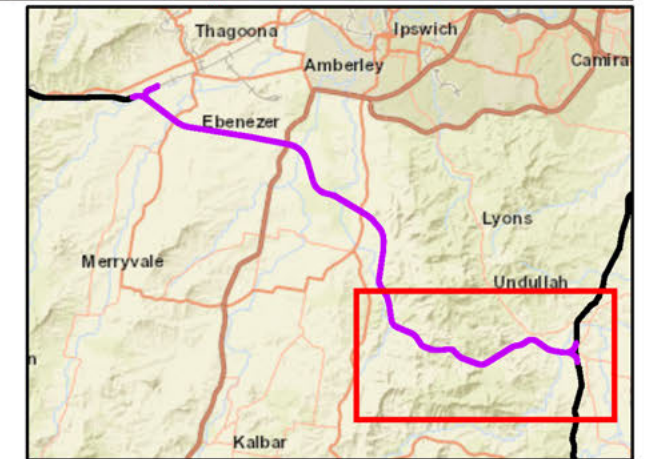


Map by: MFILCTGM.Z:\GIS\GIS_3400_C2K\Tasks\3400-EEC-201905081615_Ecology_calcs_figures\3400-EEC-201905081615_FF_IV_TechReport_PredictedHabitat_Fauna_v5.mxd Date: 15/04/2020 15:25

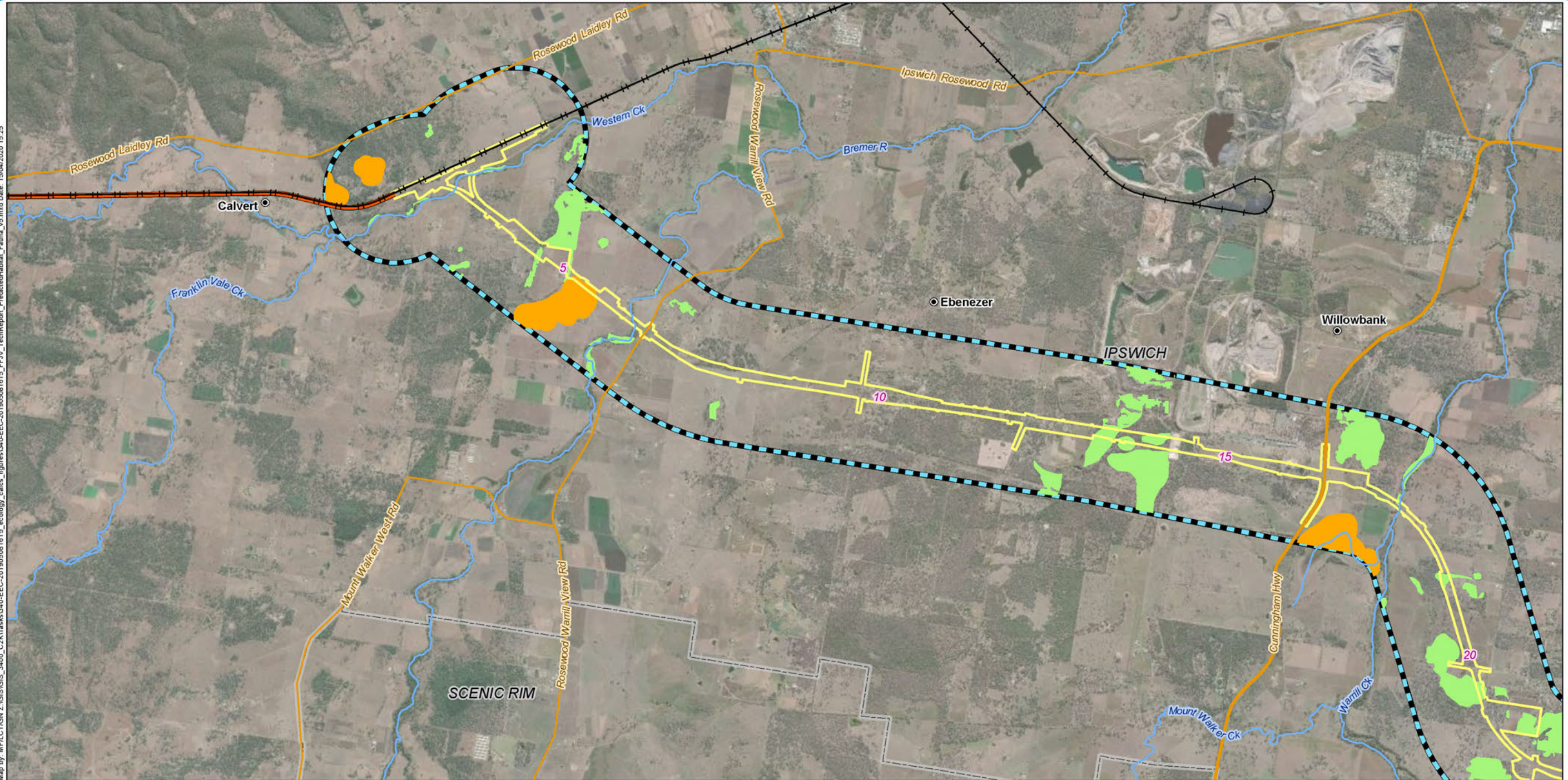
Legend

- 5 Chainage (km)
- Localities
- + Existing rail
- K2ARB project alignment
- Watercourses
- Major roads
- Minor roads
- Ecology study area
- Local Government Areas
- Predicted habitat**
- Important habitat
- Potential habitat

Note that due to topography constraints and the realignment of Wild Pig Creek Road and to minimise impacts on Dugandan Creek, there is a small area not within the disturbance footprint between Chainage 42 and 44.

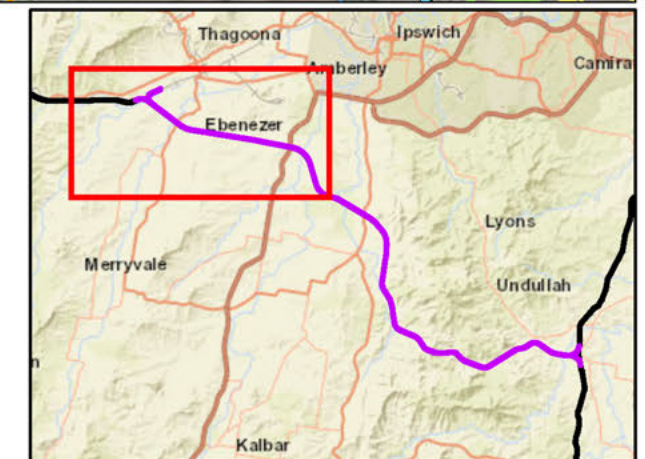


Map by: MFILCTGM.Z:\GIS\GIS_3400_C2\Tasks\3400-EEC-201905081615_ecology_calcs_figures\3400-EEC-201905081615_FF_IV_TechReport_PredictedHabitat_Fauna_v5.mxd Date: 15/04/2020 15:25

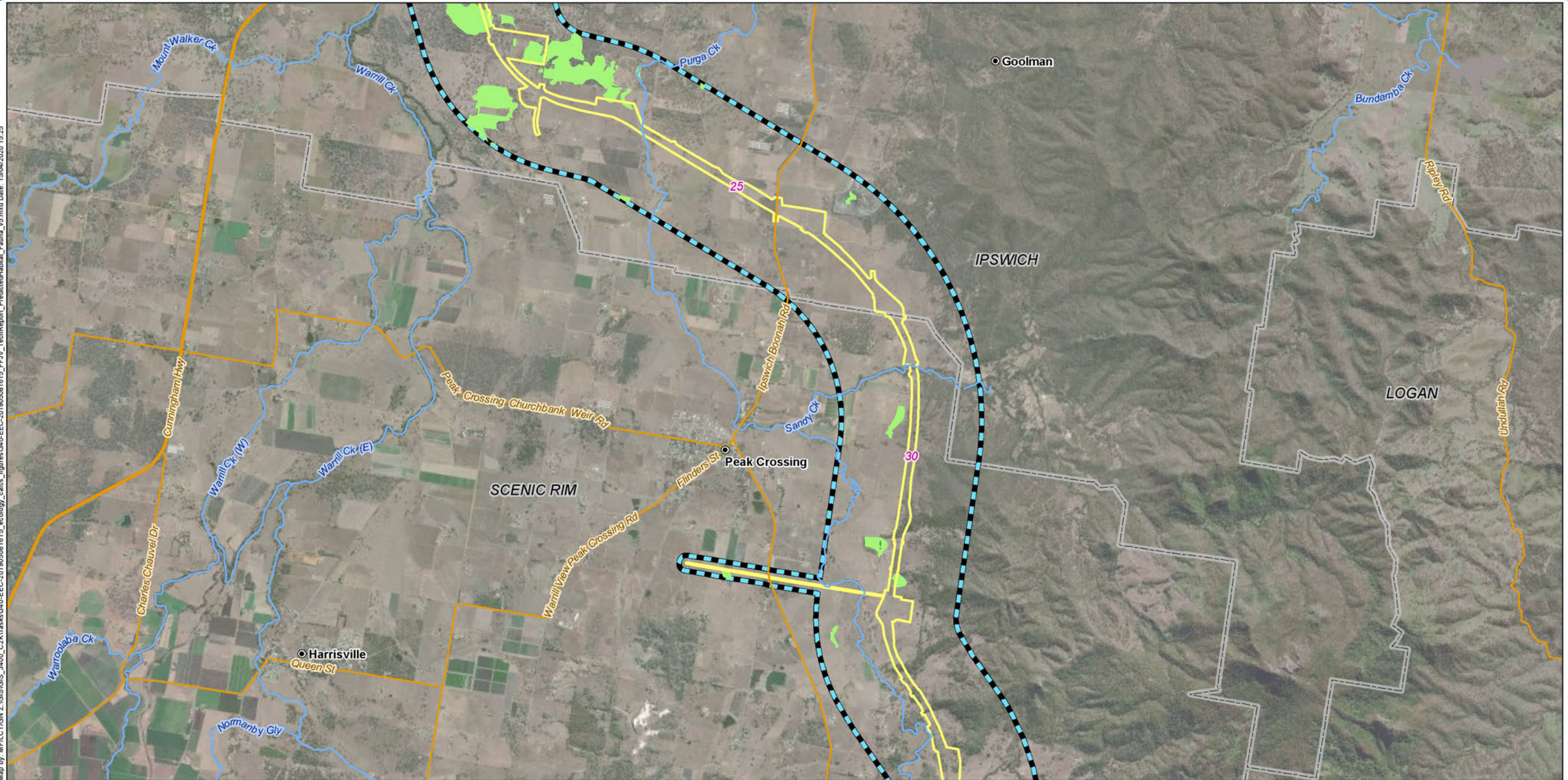


Legend

- 5 Chainage (km)
- Localities
- + Existing rail
- H2C project alignment
- Watercourses
- Major roads
- Minor roads
- EIS disturbance footprint (surface disturbance only)
- Ecology study area
- Local Government Areas
- Predicted habitat**
- Important habitat
- Potential habitat

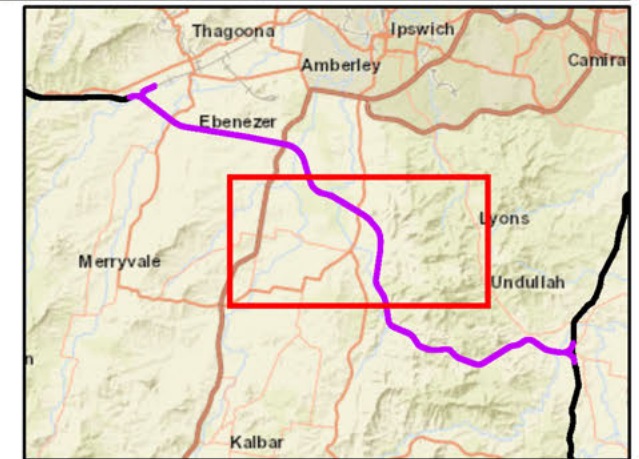


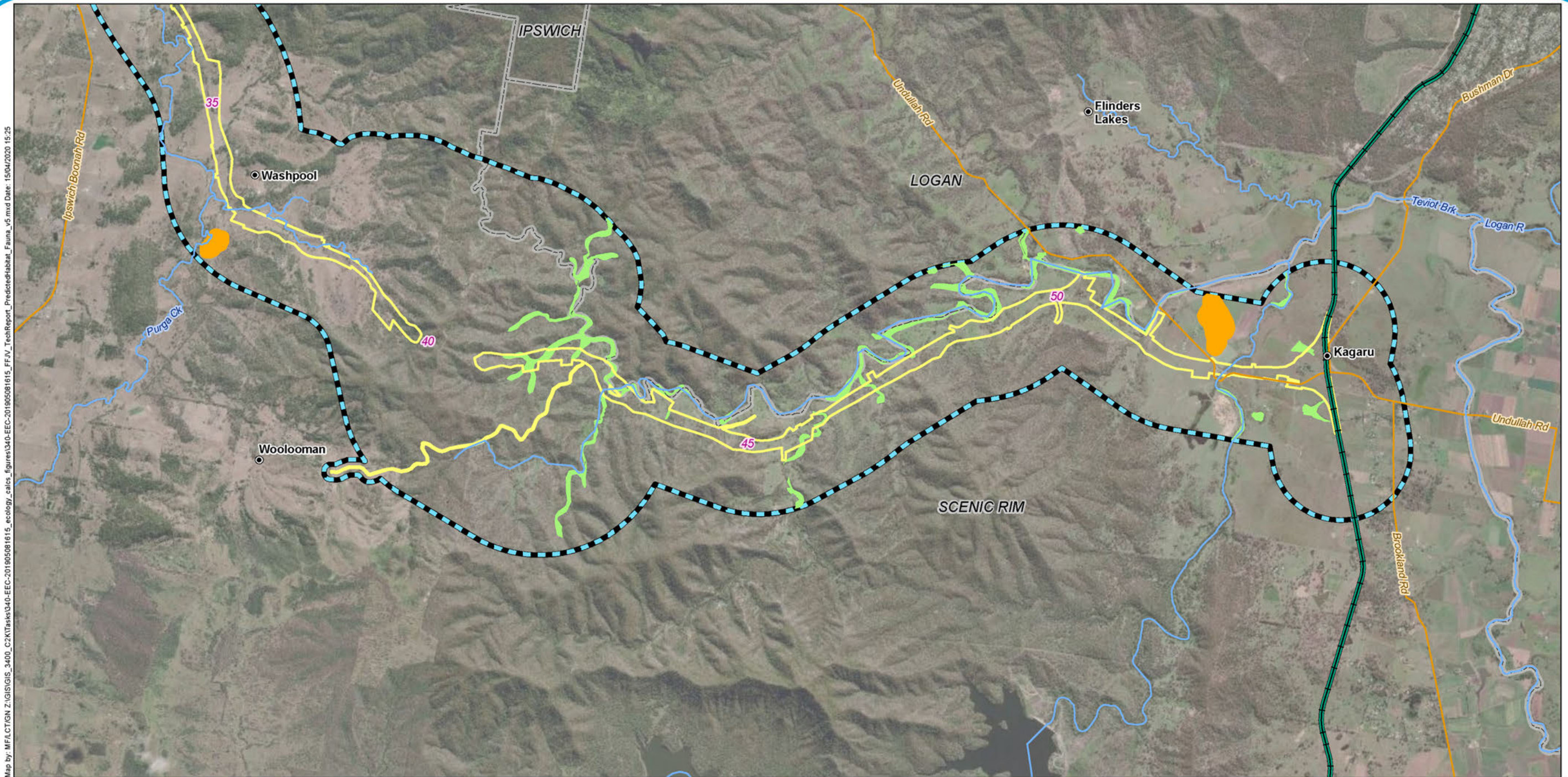
Map by: MFILCTGM.Z:\GIS\GIS_3400_C2KITasks\3400-EEC-201905081615_ecology_calcs_figures\3400-EEC-201905081615_FF_IV_TechReport_PredictedHabitat_Fauna_v5.mxd Date: 15/04/2020 15:25



Legend

- 5 Chainage (km)
- Localities
- Watercourses
- Major roads
- Minor roads
- EIS disturbance footprint (surface disturbance only)
- Ecology study area
- Local Government Areas
- Predicted habitat**
- Important habitat
- Potential habitat



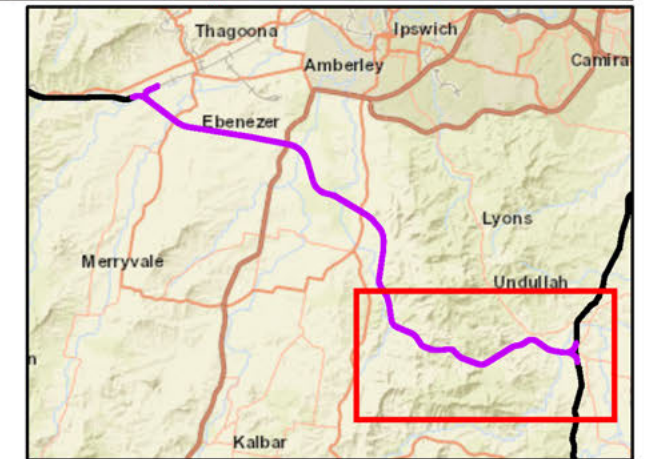


Map by: MFILCTGM.Z:\GIS\GIS_3400_C2K\Tasks\3400-EEC-201905081615_FF_IV_TechReport_PredictHabitat_Fauna_v5.mxd Date: 15/04/2020 15:25

Legend

- 5 Chainage (km)
- Localities
- Existing rail
- K2ARB project alignment
- Watercourses
- Major roads
- Minor roads
- EIS disturbance footprint (surface disturbance only)
- Ecology study area
- Local Government Areas
- Predicted habitat**
- Important habitat
- Potential habitat

Note that due to topography constraints and the realignment of Wild Pig Creek Road and to minimise impacts on Dugandan Creek, there is a small area not within the disturbance footprint between Chainage 42 and 44.



A3 scale: 1:60,000

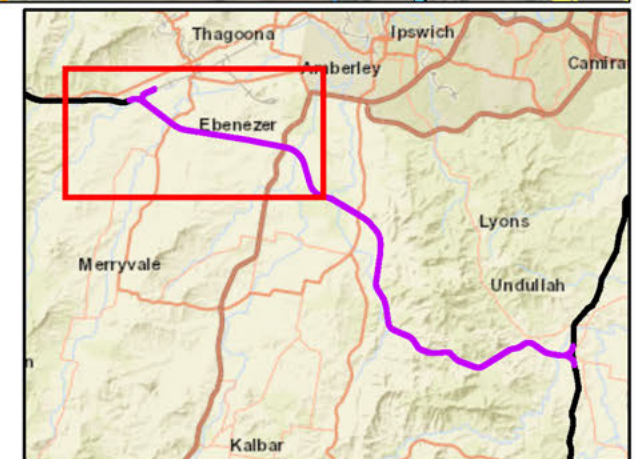


Map by: MFILCTGM.Z:\GIS\GIS_3400_C2K\Tasks\3400-EEC-201905081615_ecology_calcs_figures\3400-EEC-201905081615_FF_IV_TechReport_PredictedHabitat_Fauna_v5.mxd Date: 15/04/2020 15:25

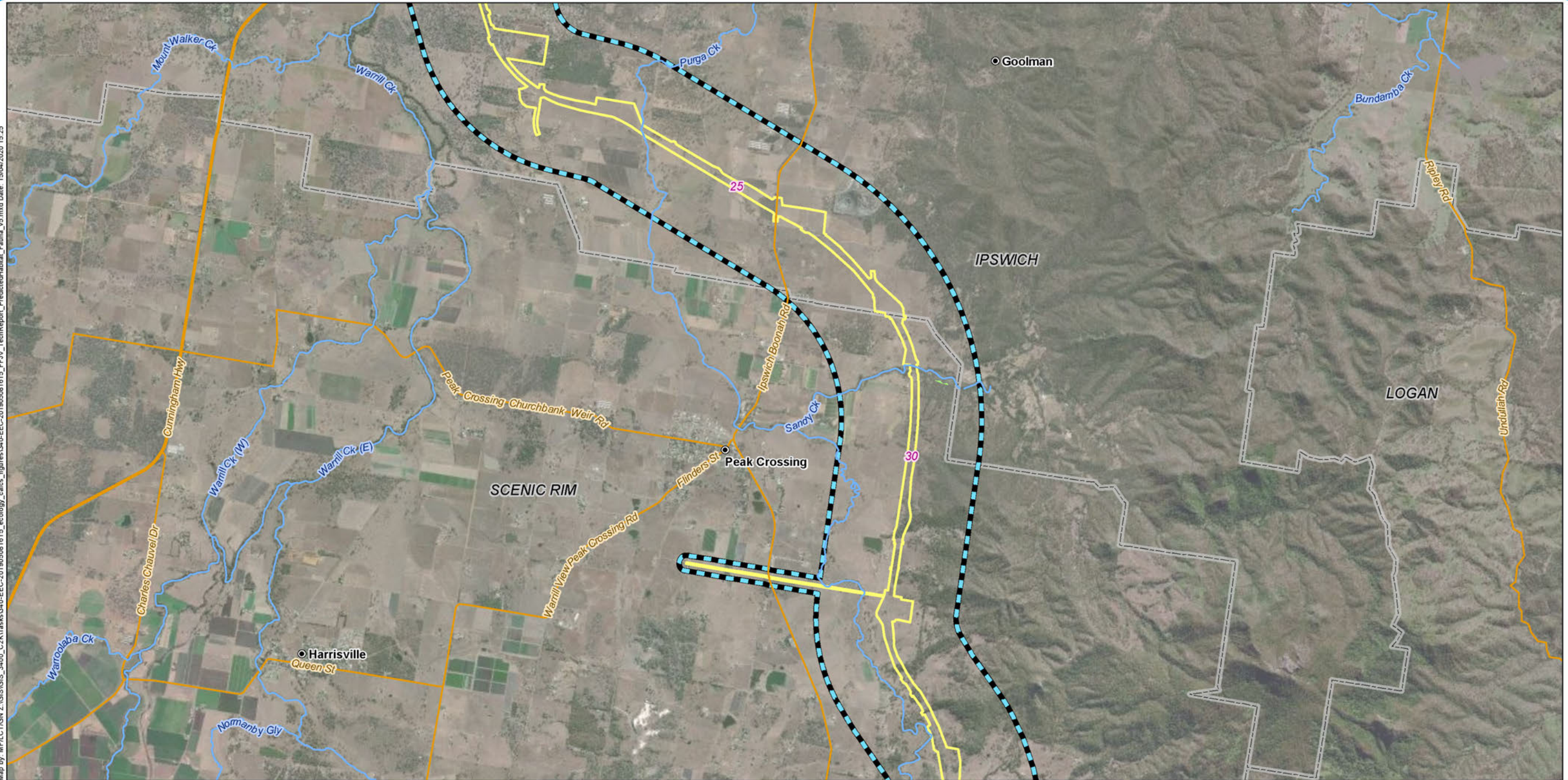


Legend

- 5 Chainage (km)
- Localities
- + Existing rail
- H2C project alignment
- Watercourses
- Major roads
- Minor roads
- Ecology study area
- Local Government Areas
- Predicted habitat**
- Important habitat
- Potential habitat

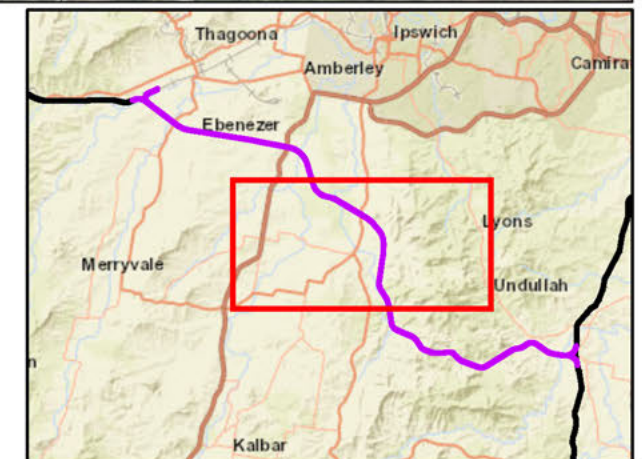


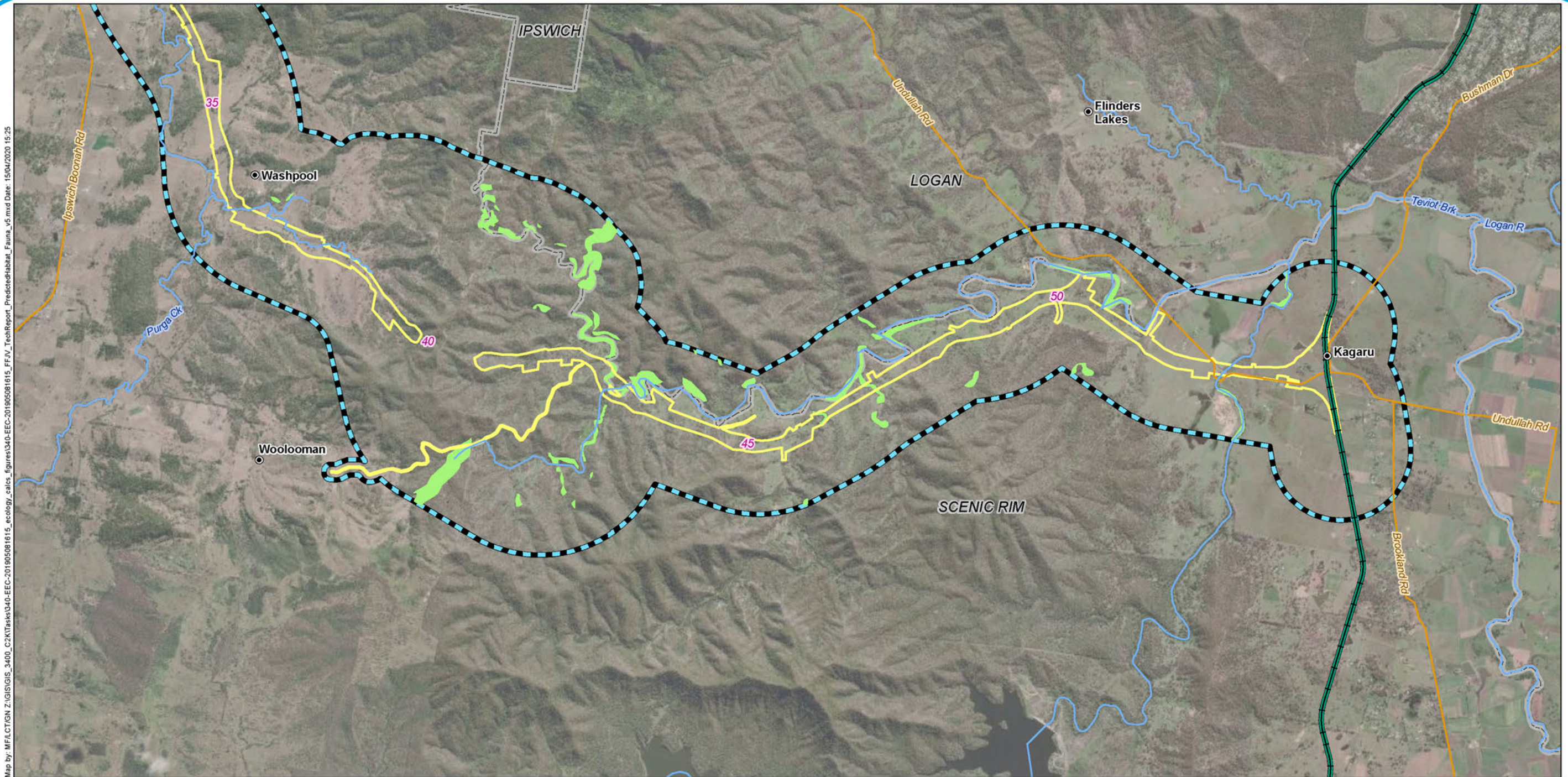
Map by: MFILCTGM.Z:\GIS\GIS_3400_C2\Tasks\3400-EEC-201905081615_ecology_calcs_figures\3400-EEC-201905081615_FF_IV_TechReport_PredictedHabitat_Fauna_v5.mxd Date: 15/04/2020 15:25



Legend

- 5 Chainage (km)
- Localities
- Watercourses
- Major roads
- Minor roads
- Ecology study area
- Local Government Areas
- Predicted habitat**
- Potential habitat



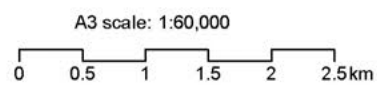
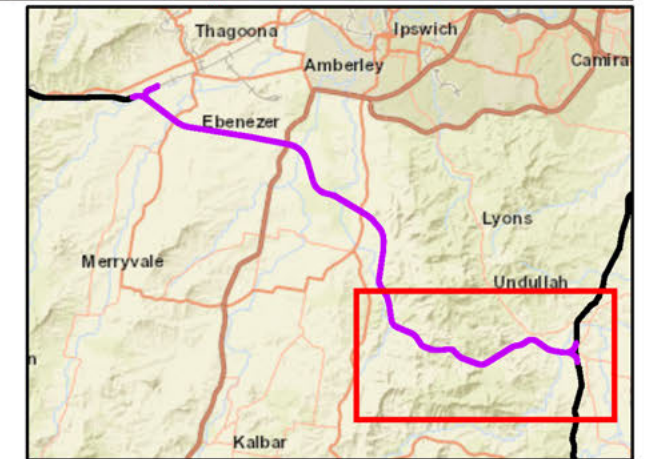


Map by: MFILCTGM.Z:\GIS\GIS_3400_C2K\Tasks\3400-EEC-201905081615_ecology_calcs_figures\3400-EEC-201905081615_FF_IV_TechReport_PredictedHabitat_Fauna_v5.mxd Date: 15/04/2020 15:25

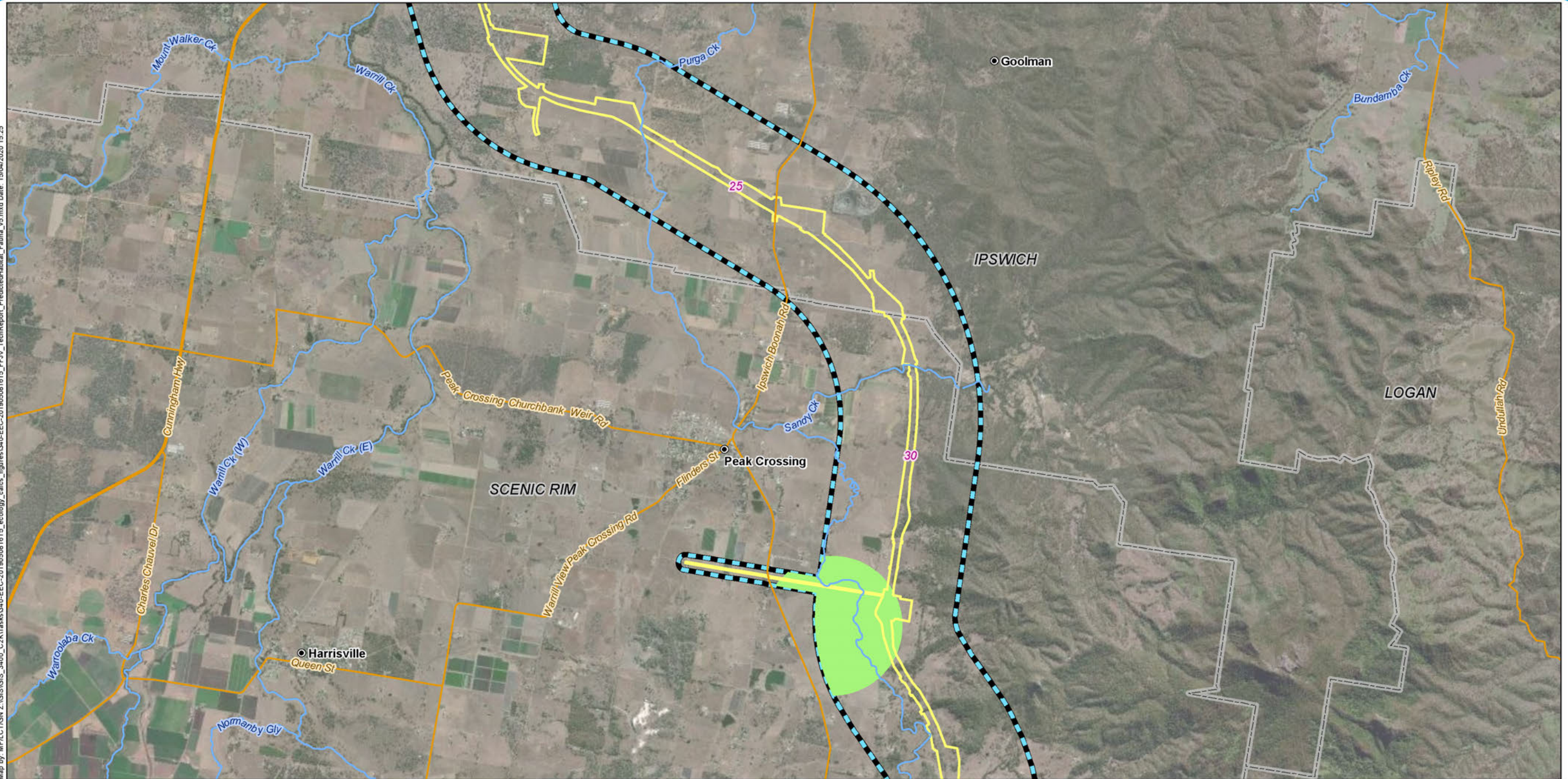
Legend

- 5 Chainage (km)
- Localities
- + Existing rail
- K2ARB project alignment
- Watercourses
- Major roads
- Minor roads
- Ecology study area
- Local Government Areas
- Predicted habitat**
- Important habitat
- Potential habitat

Note that due to topography constraints and the realignment of Wild Pig Creek Road and to minimise impacts on Dugandan Creek, there is a small area not within the disturbance footprint between Chainage 42 and 44.

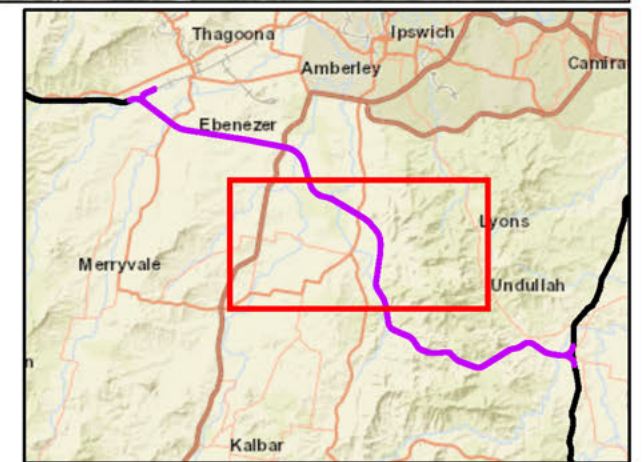


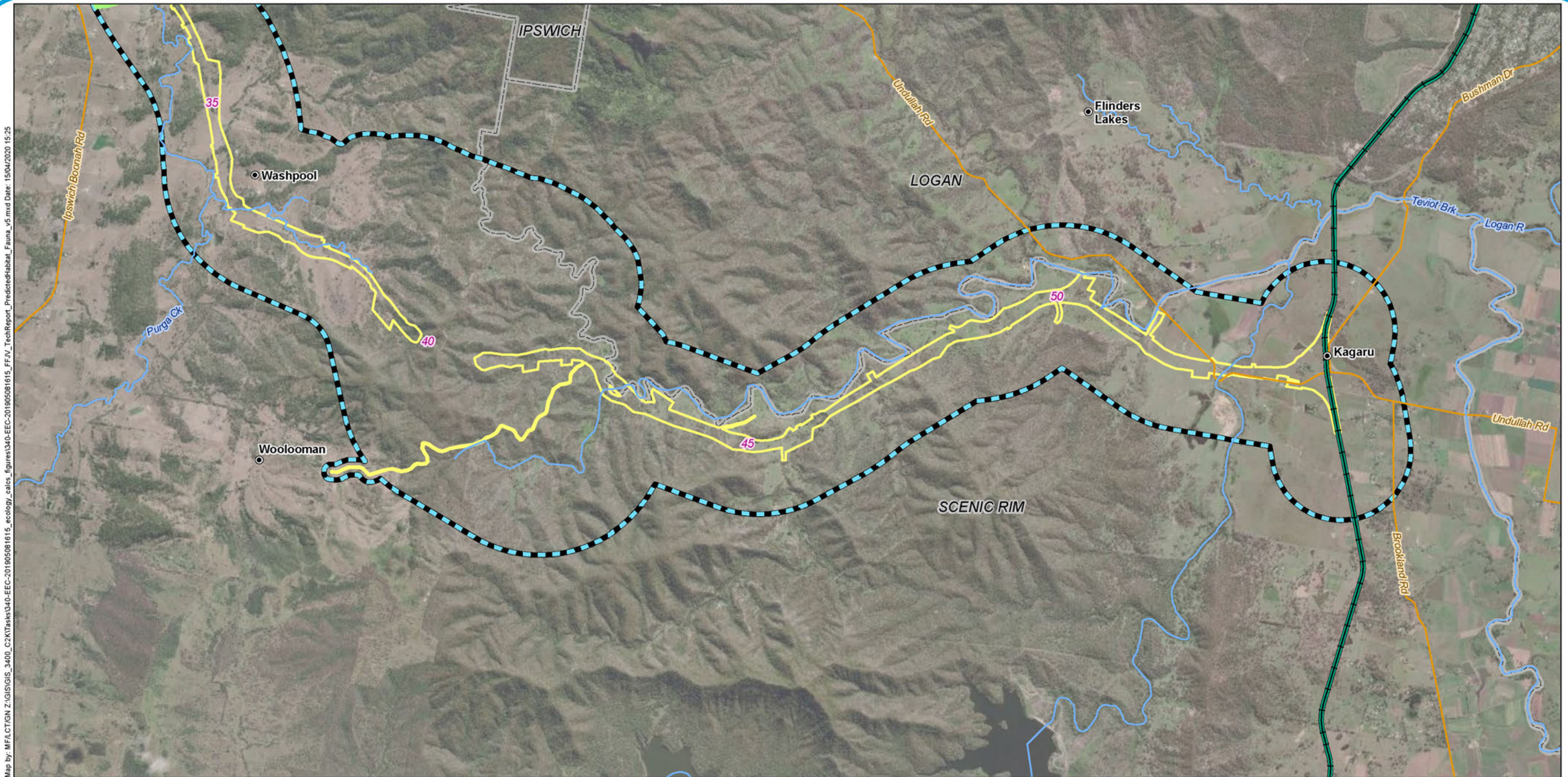
Map by: MFILCTGM.Z:\GIS\GIS_3400_C2K1Tasks\3400-EEC-201905081615_ecology_calcs_figures\3400-EEC-201905081615_FF_IV_TechReport_PredictedHabitat_Fauna_v5.mxd Date: 15/04/2020 15:25



Legend

- 5 Chainage (km)
- Localities
- Watercourses
- Major roads
- Minor roads
- EIS disturbance footprint (surface disturbance only)
- Ecology study area
- Local Government Areas
- Predicted habitat**
- General habitat



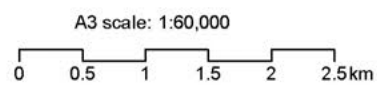
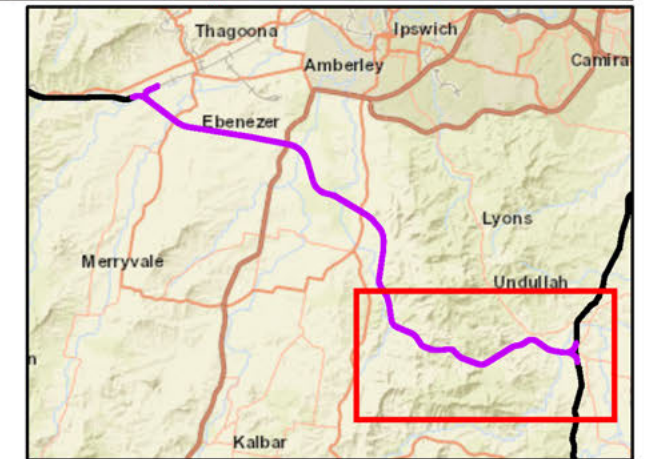


Map by: MFILCTGM.Z:\GIS\GIS_3400_C2K\Tasks\3400-EEC-201905081615_FF_IV_TechReport_PredictHabitat_Fauna_v5.mxd Date: 15/04/2020 15:25

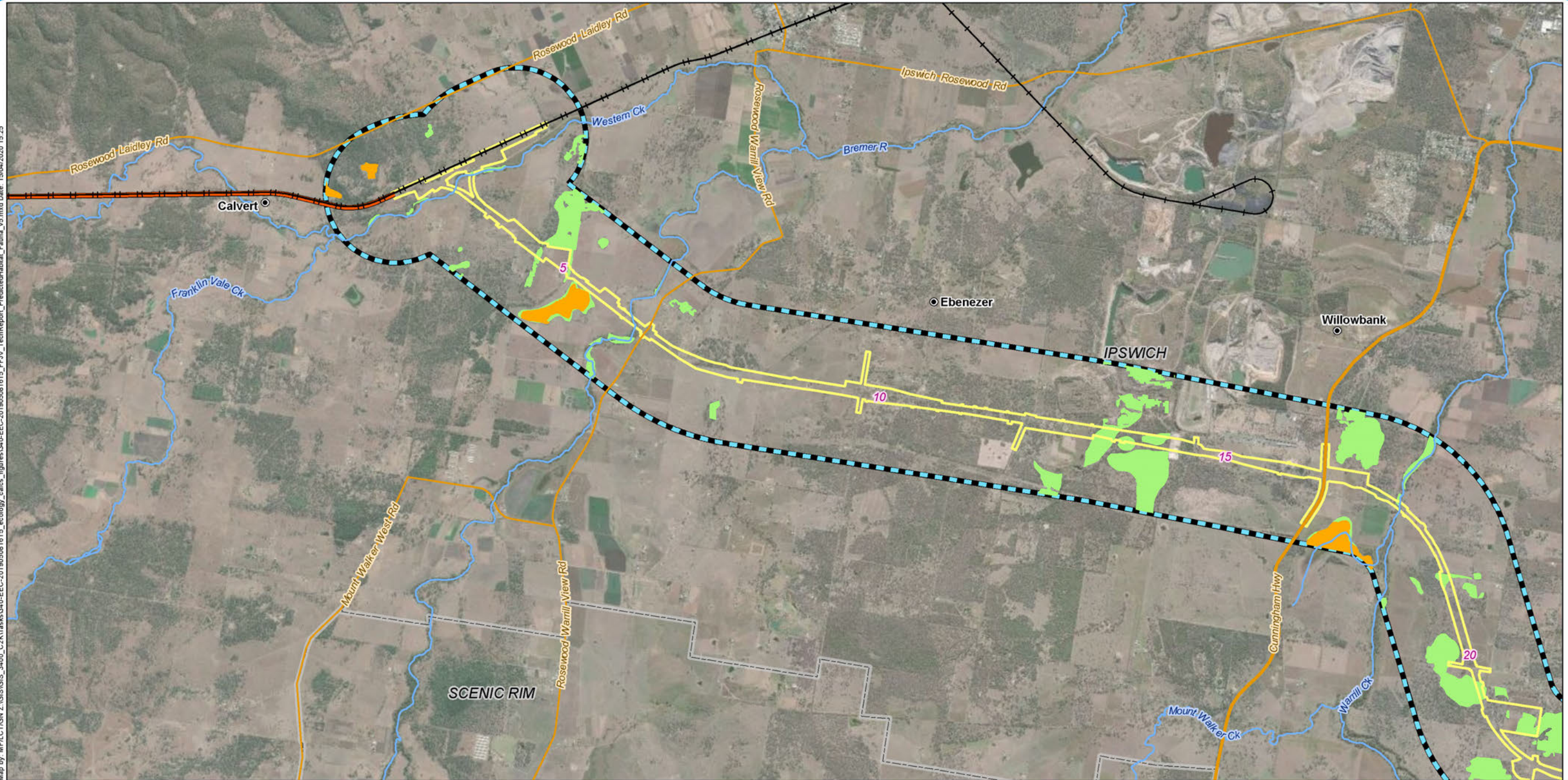
Legend

- 5 Chainage (km)
- Localities
- Existing rail
- K2ARB project alignment
- Watercourses
- Major roads
- Minor roads
- EIS disturbance footprint (surface disturbance only)
- Ecology study area
- Local Government Areas
- Predicted habitat**
- General habitat

Note that due to topography constraints and the realignment of Wild Pig Creek Road and to minimise impacts on Dugandan Creek, there is a small area not within the disturbance footprint between Chainage 42 and 44.

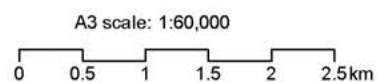
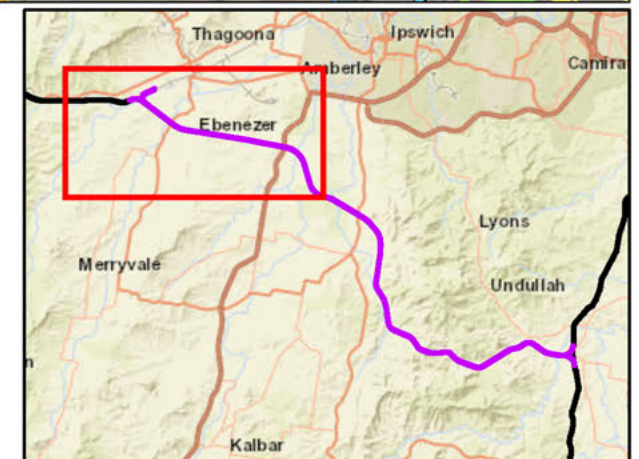


Map by: MFILCTGM.Z:\GIS\GIS_3400_C2K\Tasks\040-EEC-201905081615_ecology_calcs_figures\040-EEC-201905081615_FF_IV_TechReport_PredictedHabitat_Fauna_v5.mxd Date: 15/04/2020 15:25

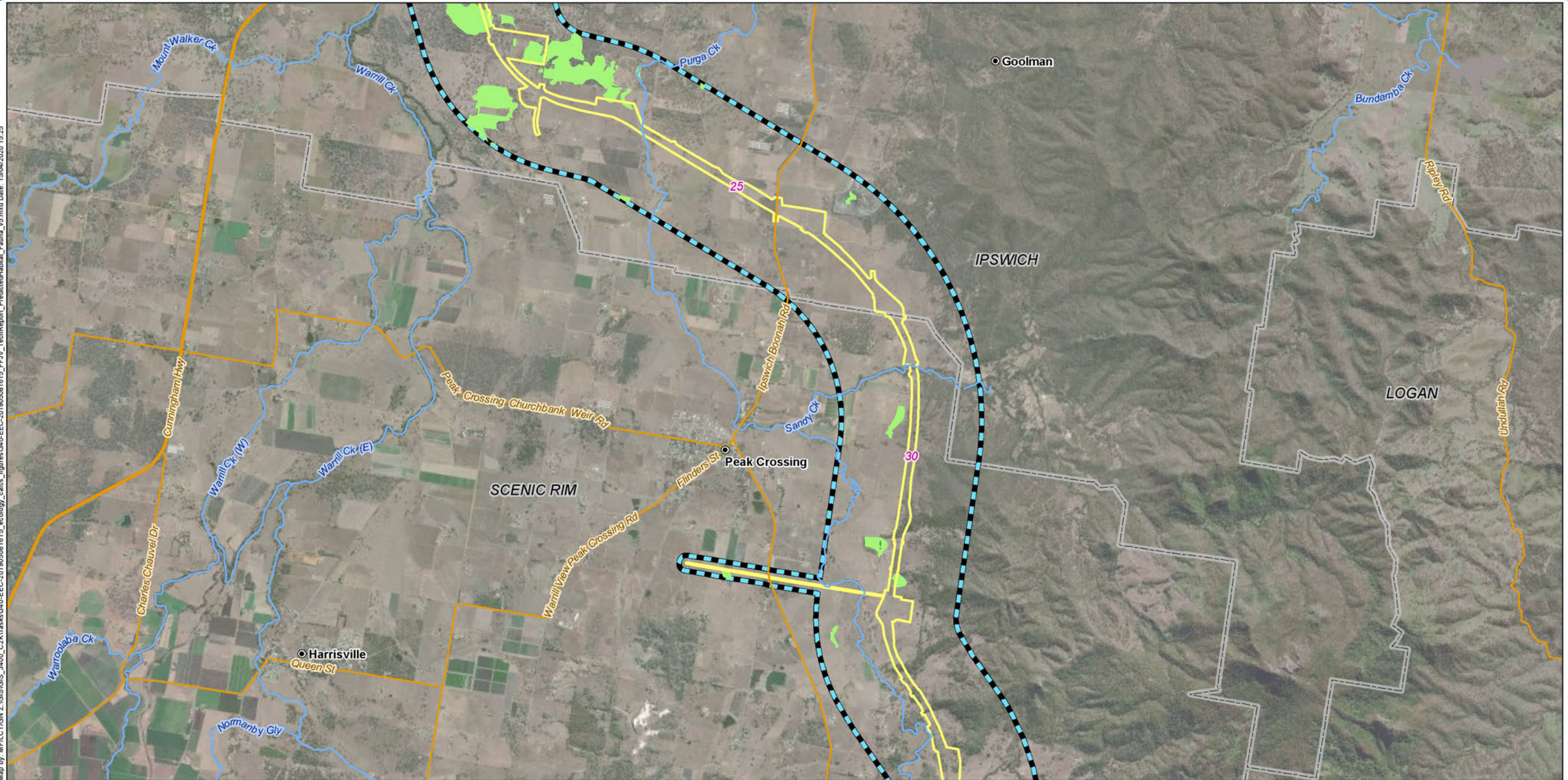


Legend

- 5 Chainage (km)
- Localities
- + Existing rail
- H2C project alignment
- Watercourses
- Major roads
- Minor roads
- Ecology study area
- Local Government Areas
- Predicted habitat**
- Important habitat
- Potential habitat

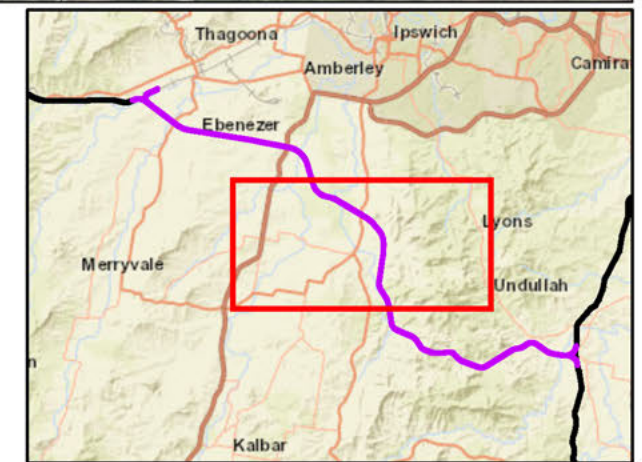


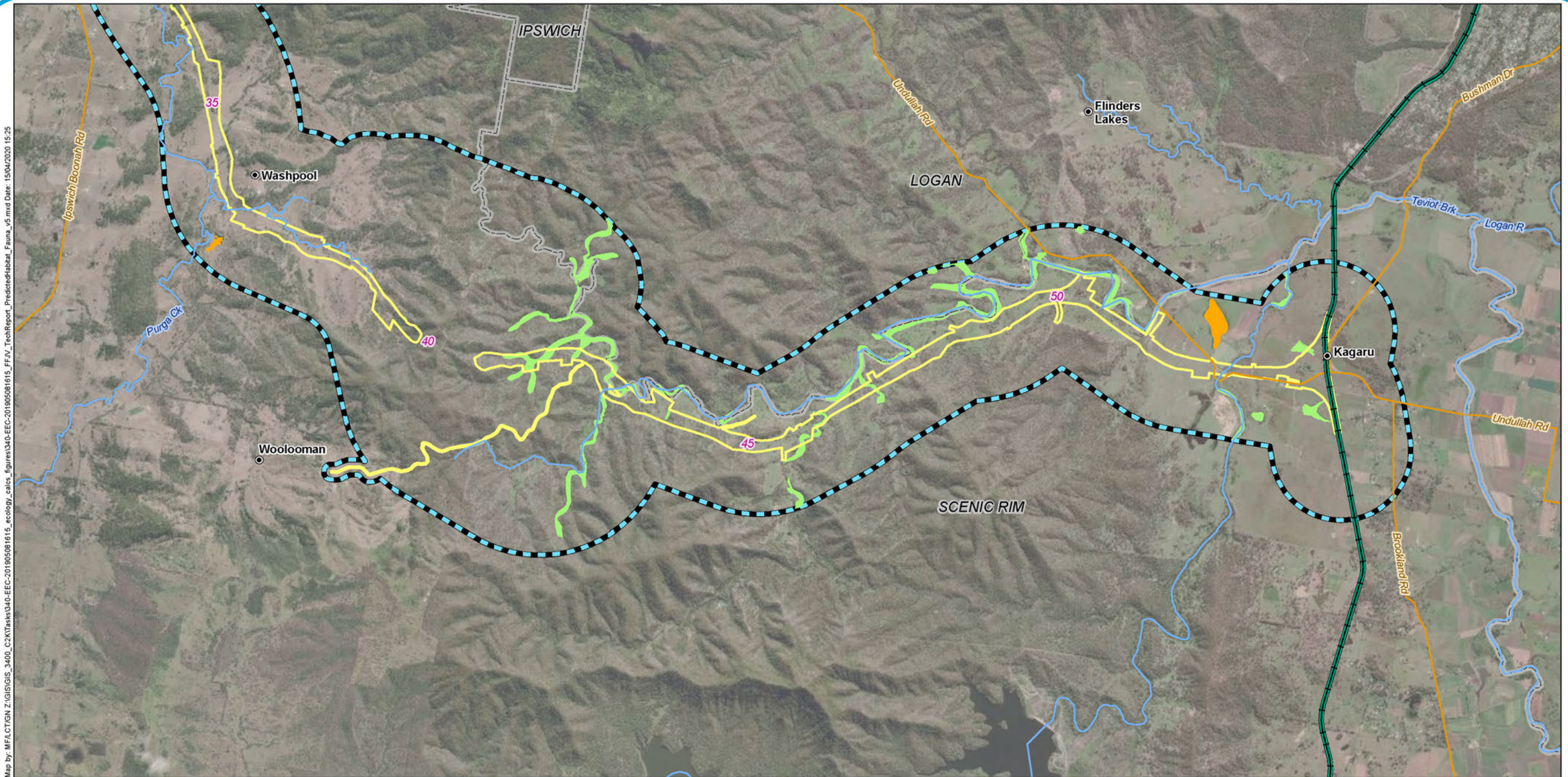
Map by: MFILCTGM.Z:\GIS\GIS_3400_C2\Tasks\3400-EEC-201905081615_ecology_calcs_figures\3400-EEC-201905081615_FF_IV_TechReport_PredictedHabitat_Fauna_v5.mxd Date: 15/04/2020 15:25



Legend

- 5 Chainage (km)
- Localities
- Watercourses
- Major roads
- Minor roads
- EIS disturbance footprint (surface disturbance only)
- Ecology study area
- Local Government Areas
- Predicted habitat**
- Potential habitat
- Predicted habitat



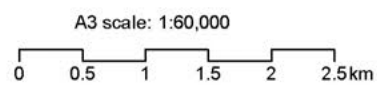
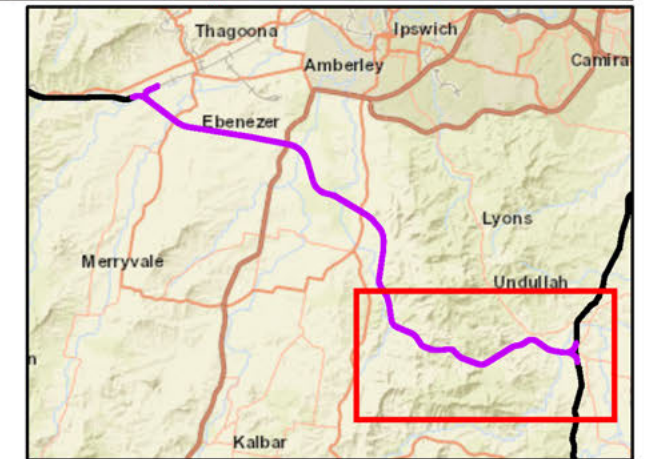


Map by: MFILCTGM.Z:\GIS\GIS_3400_C2K\Tasks\3400-EEC-201905081615_FF_IV_TechReport_PredictHabitat_Fauna_v5.mxd Date: 15/04/2020 15:25

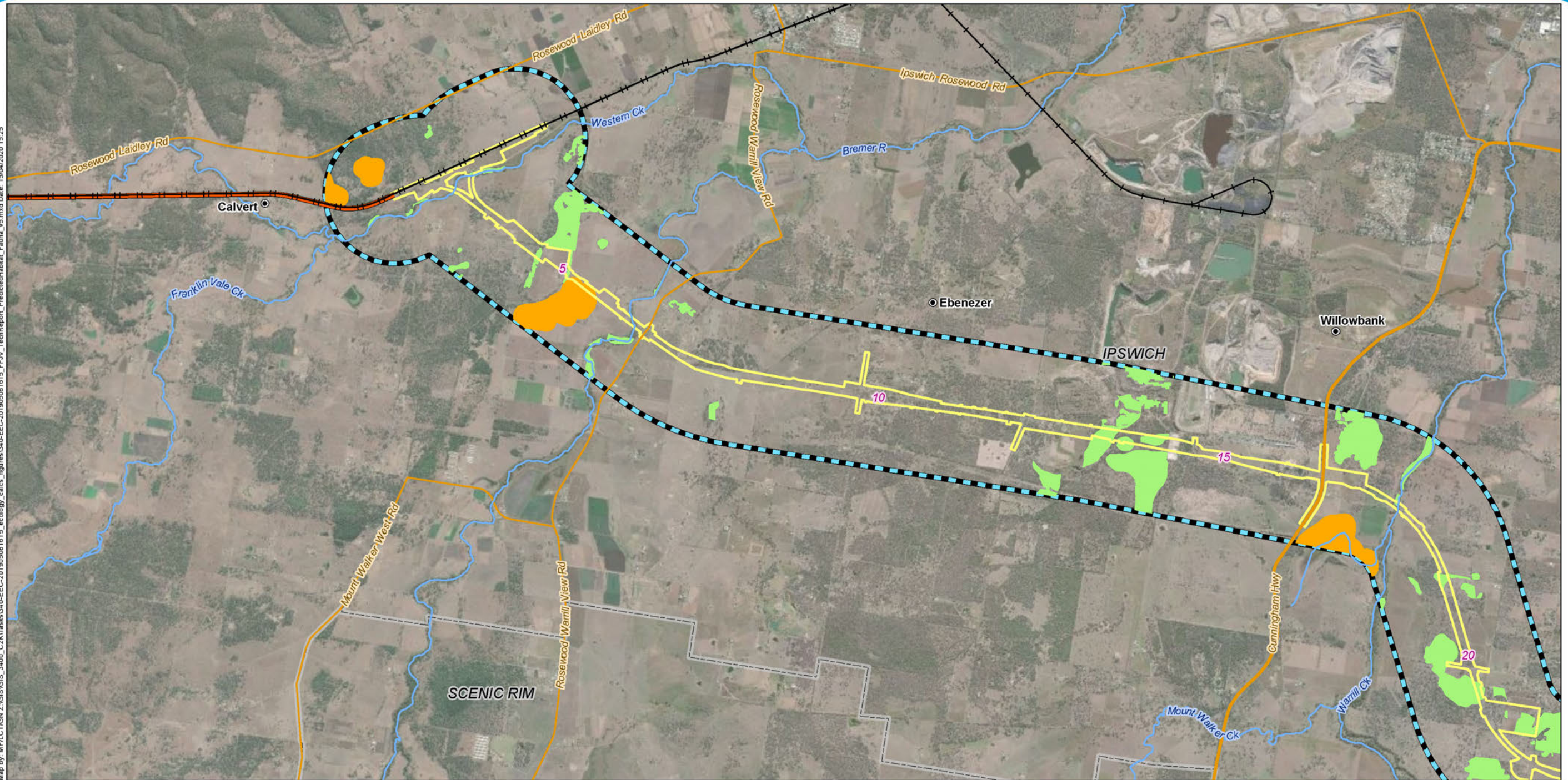
Legend

- 5 Chainage (km)
- Localities
- Existing rail
- K2ARB project alignment
- Watercourses
- Major roads
- Minor roads
- Ecology study area
- Local Government Areas
- Predicted habitat**
- Important habitat
- Potential habitat

Note that due to topography constraints and the realignment of Wild Pig Creek Road and to minimise impacts on Dugandan Creek, there is a small area not within the disturbance footprint between Chainage 42 and 44.

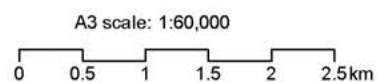
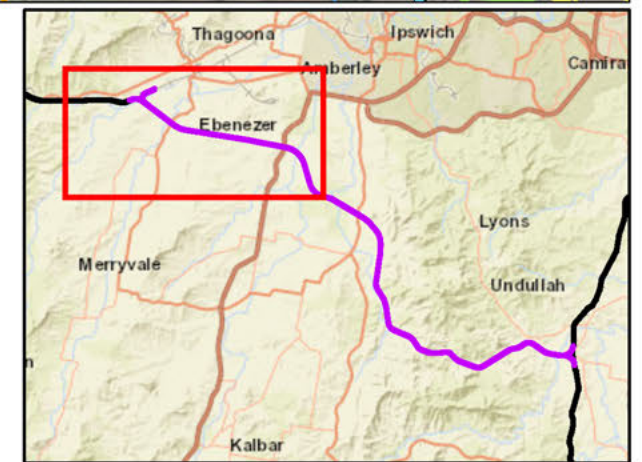


Map by: MFILCTGM.Z:\GIS\GIS_3400_C2\Tasks\3400-EEC-201905081615_ecology_calcs_figures\3400-EEC-201905081615_FF_IV_TechReport_PredictedHabitat_Fauna_v5.mxd Date: 15/04/2020 15:25

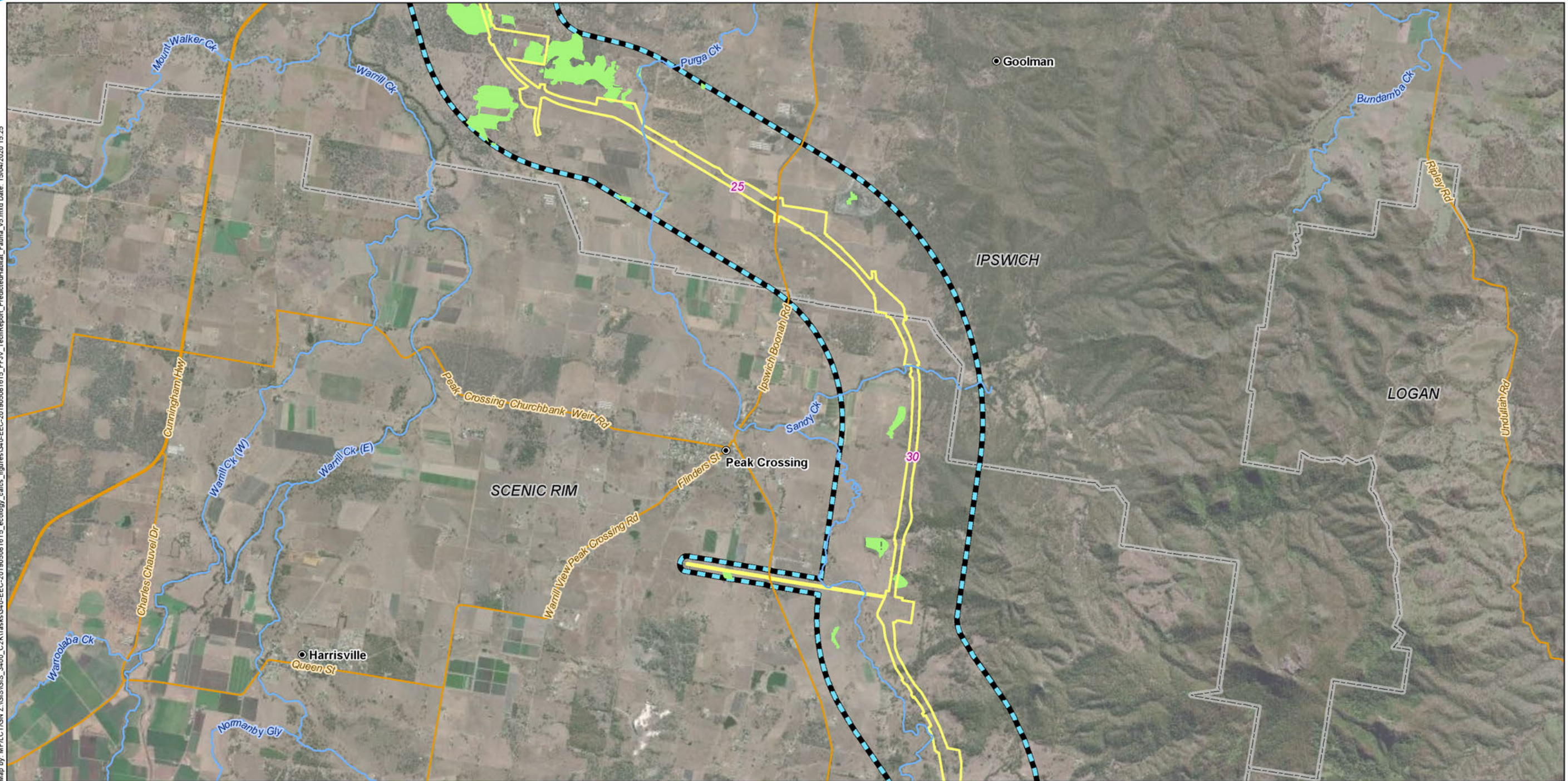


Legend

- 5 Chainage (km)
- Localities
- + Existing rail
- H2C project alignment
- Watercourses
- Major roads
- Minor roads
- EIS disturbance footprint (surface disturbance only)
- Ecology study area
- Local Government Areas
- Predicted habitat**
- Important habitat
- Potential habitat

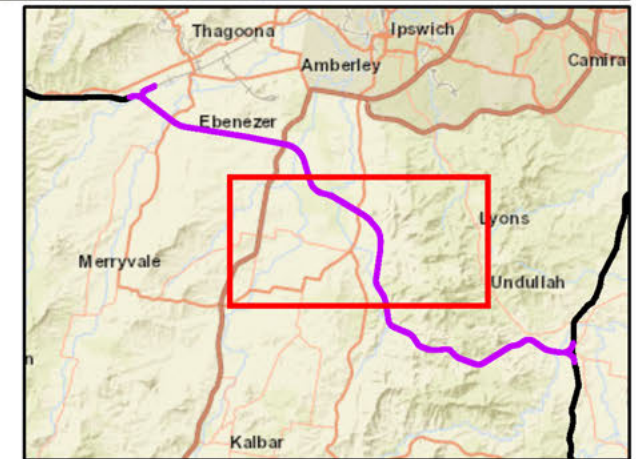


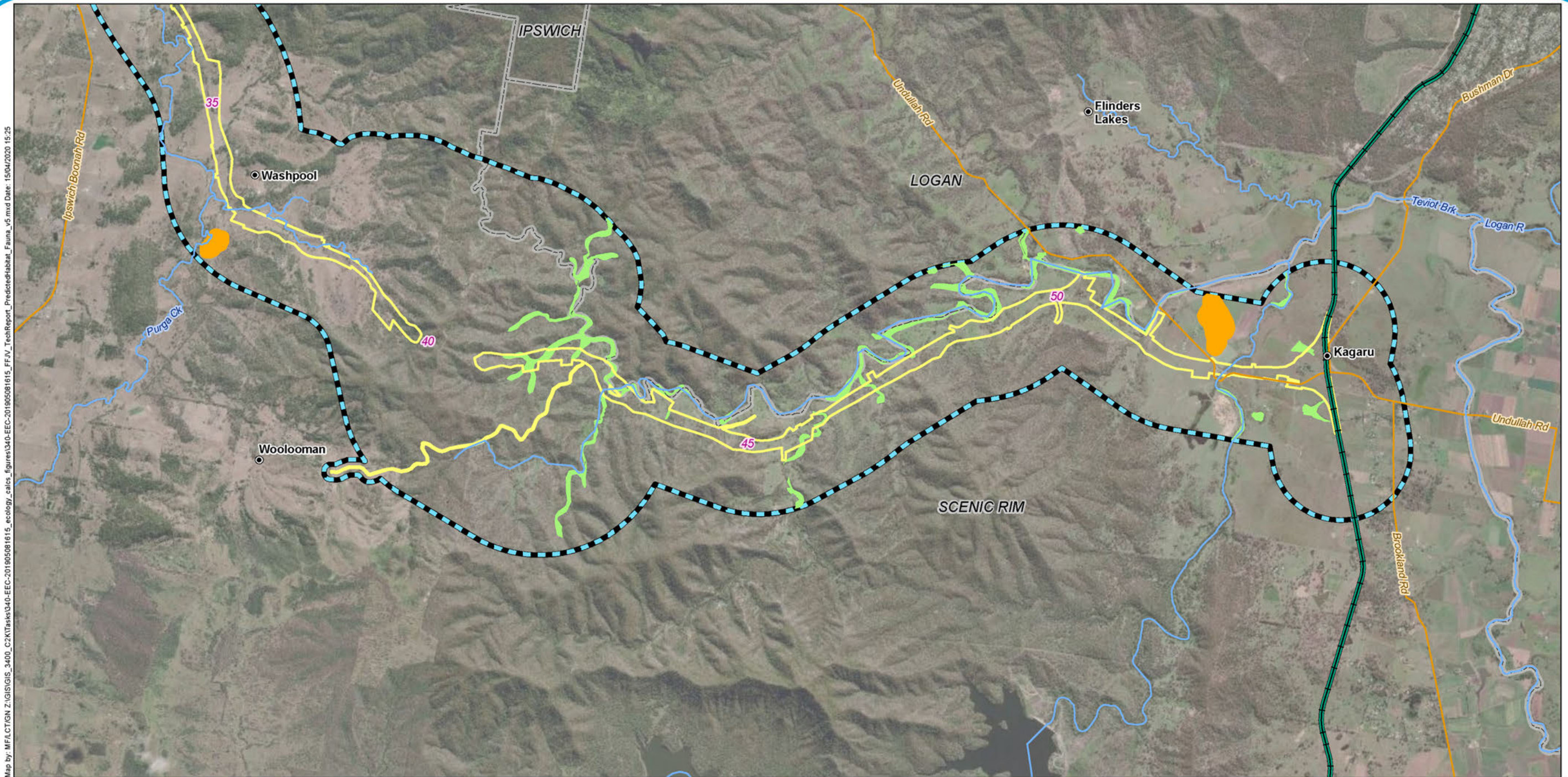
Map by: MFILCTGM_Z:\GIS\GIS_3400_C2K1Tasks\3400-EEC-201905081615_ecology_calcs_figures\3400-EEC-201905081615_FF_IV_TechReport_PredictedHabitat_Fauna_v5.mxd Date: 15/04/2020 15:25



Legend

- 5 Chainage (km)
- Localities
- Watercourses
- Major roads
- Minor roads
- EIS disturbance footprint (surface disturbance only)
- Ecology study area
- Local Government Areas
- Predicted habitat**
- Important habitat
- Potential habitat



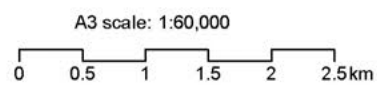
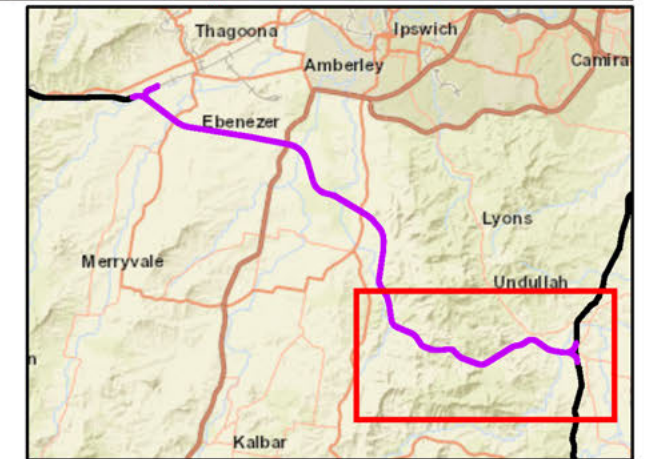


Map by: MFILCTGM.Z:\GIS\GIS_3400_C2K\Tasks\3400-EEC-201905081615_FF_IV_TechReport_PredictHabitat_Fauna_v5.mxd Date: 15/04/2020 15:25

Legend

- 5 Chainage (km)
- Localities
- Existing rail
- K2ARB project alignment
- Watercourses
- Major roads
- Minor roads
- EIS disturbance footprint (surface disturbance only)
- Ecology study area
- Local Government Areas
- Predicted habitat**
- Important habitat
- Potential habitat

Note that due to topography constraints and the realignment of Wild Pig Creek Road and to minimise impacts on Dugandan Creek, there is a small area not within the disturbance footprint between Chainage 42 and 44.

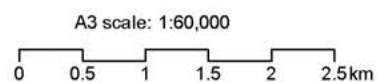
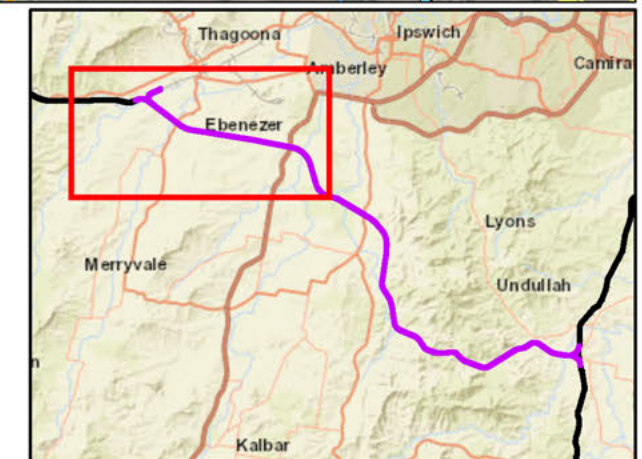


Map by: MFILCTGM.Z:\GIS\GIS_3400_C2\Tasks\3400-EEC-201905081615_ecology_calcs_figures\3400-EEC-201905081615_FF_IV_TechReport_PredictedHabitat_Fauna_v5.mxd Date: 15/04/2020 15:25

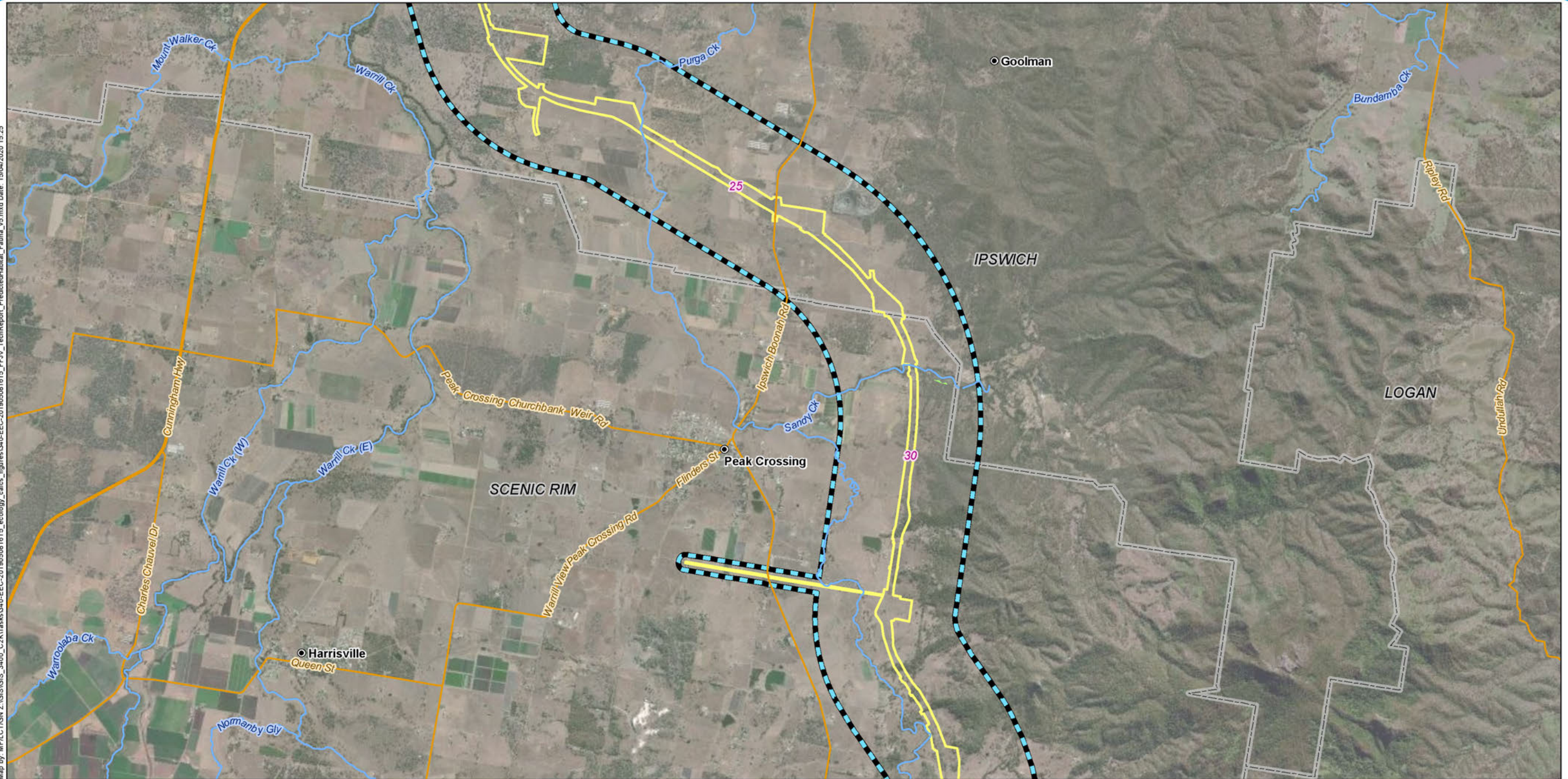


Legend

- 5 Chainage (km)
- Localities
- + Existing rail
- H2C project alignment
- Watercourses
- Major roads
- Minor roads
- EIS disturbance footprint (surface disturbance only)
- Ecology study area
- Local Government Areas
- Predicted habitat**
- Important habitat
- Potential habitat

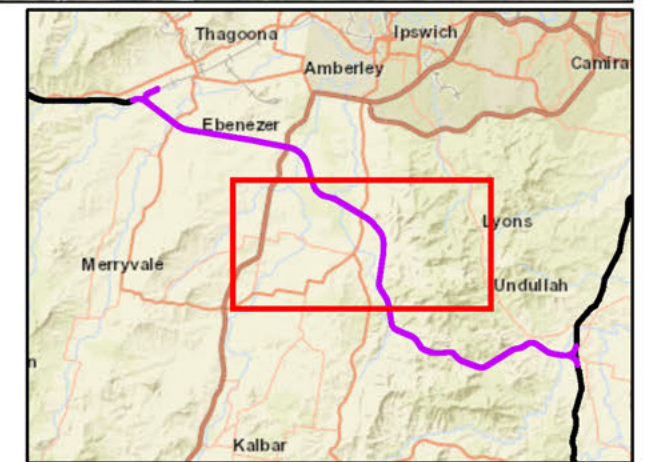


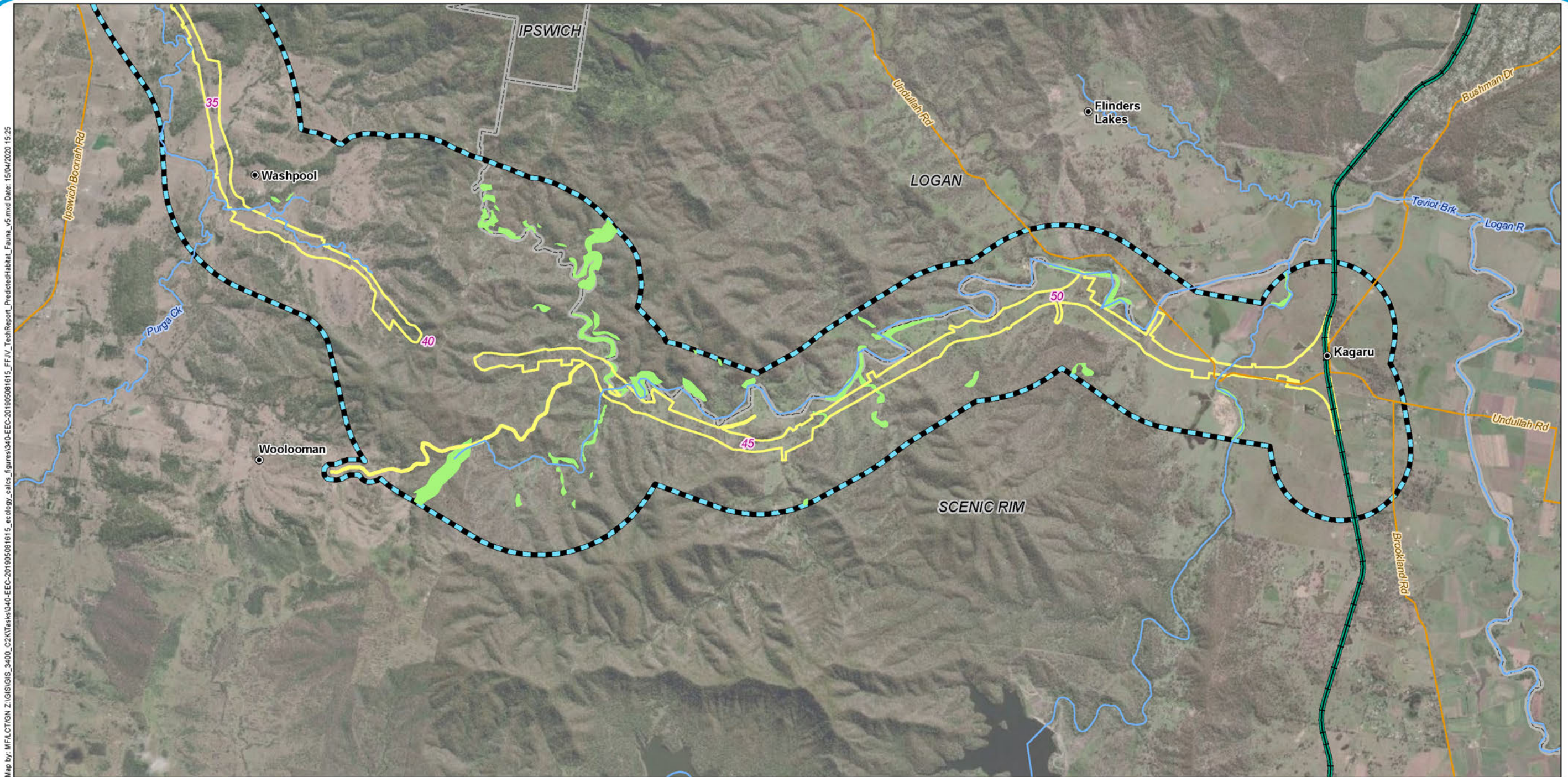
Map by: MFILCTGM.Z:\GIS\GIS_3400_C2K1Tasks\3400-EEC-201905081615_ecology_calcs_figures\3400-EEC-201905081615_FF_IV_TechReport_PredictedHabitat_Fauna_v5.mxd Date: 15/04/2020 15:25



Legend

- 5 Chainage (km)
- Localities
- Watercourses
- Major roads
- Minor roads
- EIS disturbance footprint (surface disturbance only)
- Ecology study area
- Local Government Areas
- Predicted habitat**
- Potential habitat



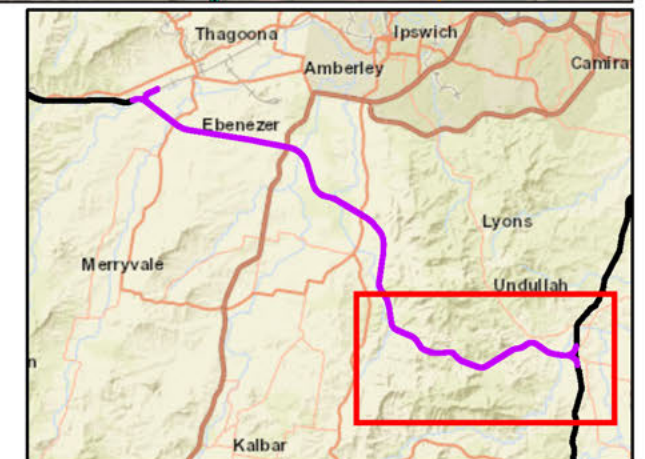


Map by: MFILCTGM.Z:\GIS\GIS_3400_C2K\Tasks\3400-EEC-201905081615_ecology_calcs_figures\3400-EEC-201905081615_FF_IV_TechReport_PredictedHabitat_Fauna_v5.mxd Date: 15/04/2020 15:25

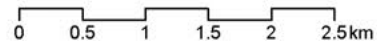
Legend

- 5 Chainage (km)
- Localities
- + Existing rail
- K2ARB project alignment
- Watercourses
- Major roads
- Minor roads
- EIS disturbance footprint (surface disturbance only)
- Ecology study area
- Local Government Areas
- Predicted habitat**
- Important habitat
- Potential habitat

Note that due to topography constraints and the realignment of Wild Pig Creek Road and to minimise impacts on Dugandan Creek, there is a small area not within the disturbance footprint between Chainage 42 and 44.



A3 scale: 1:60,000

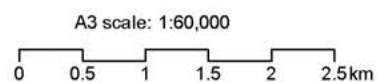
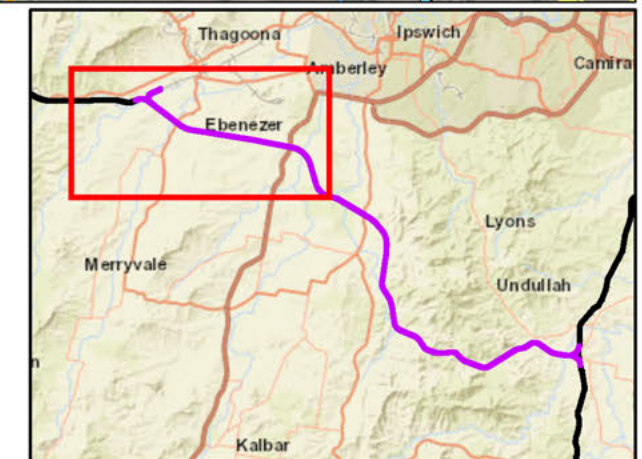


Map by: MFILCTGM.Z:\GIS\GIS_3400_C2\Tasks\3400-EEC-201905081615_ecology_calcs_figures\3400-EEC-201905081615_FF_IV_TechReport_PredictedHabitat_Fauna_v5.mxd Date: 15/04/2020 15:25

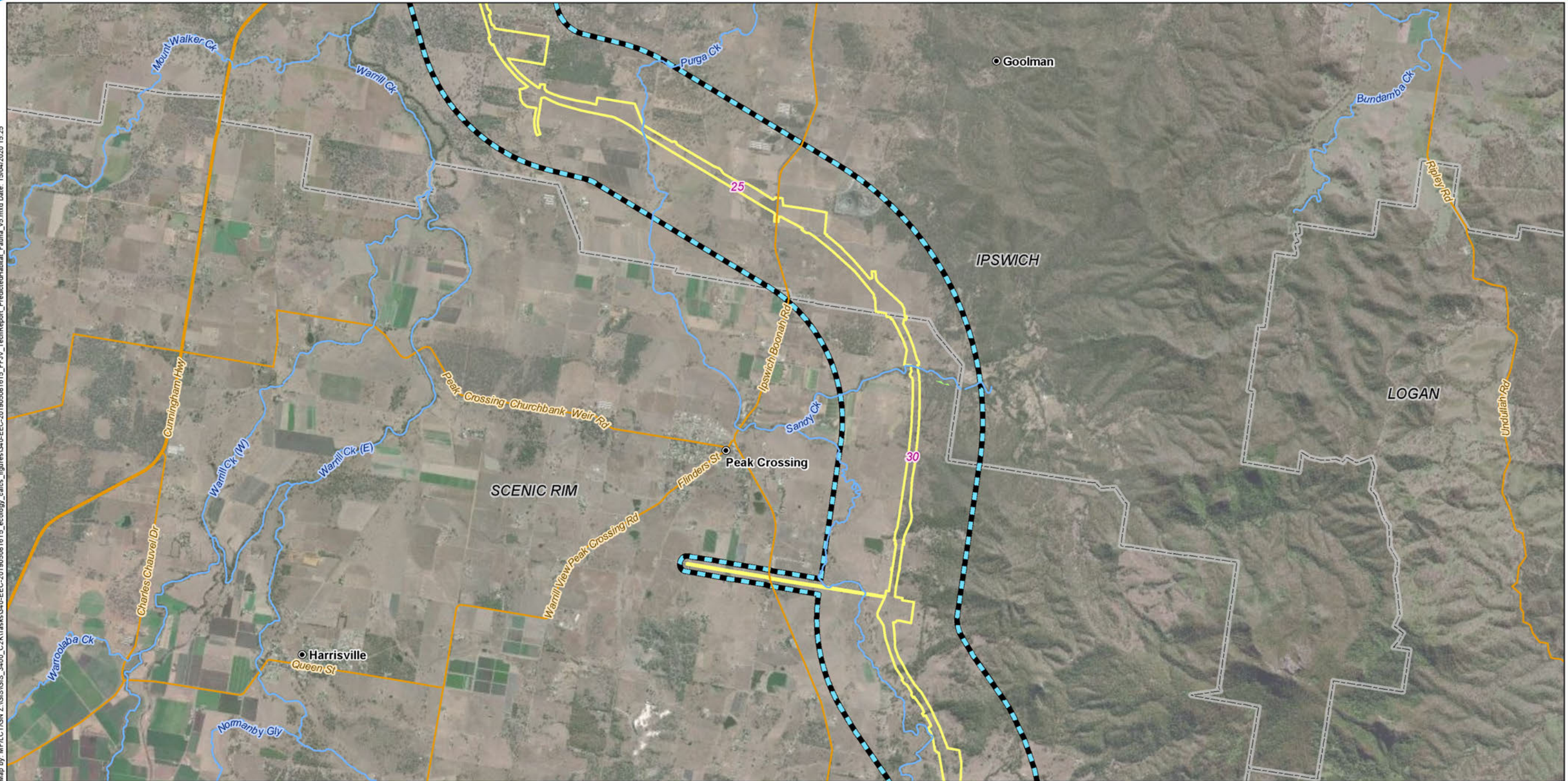


Legend

- 5 Chainage (km)
- Localities
- + Existing rail
- H2C project alignment
- Watercourses
- Major roads
- Minor roads
- Ecology study area
- Local Government Areas
- Predicted habitat**
- Important habitat
- Potential habitat

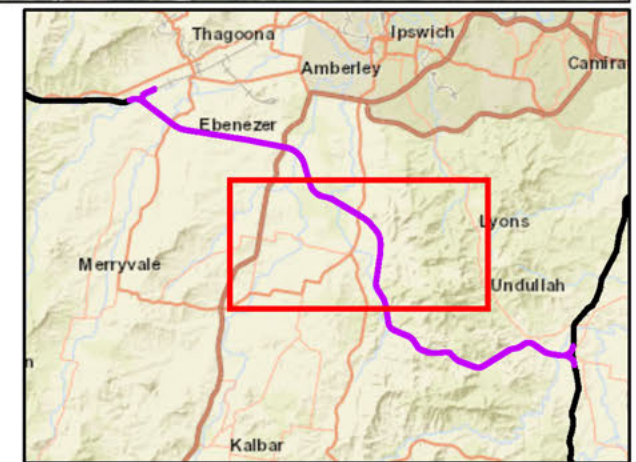


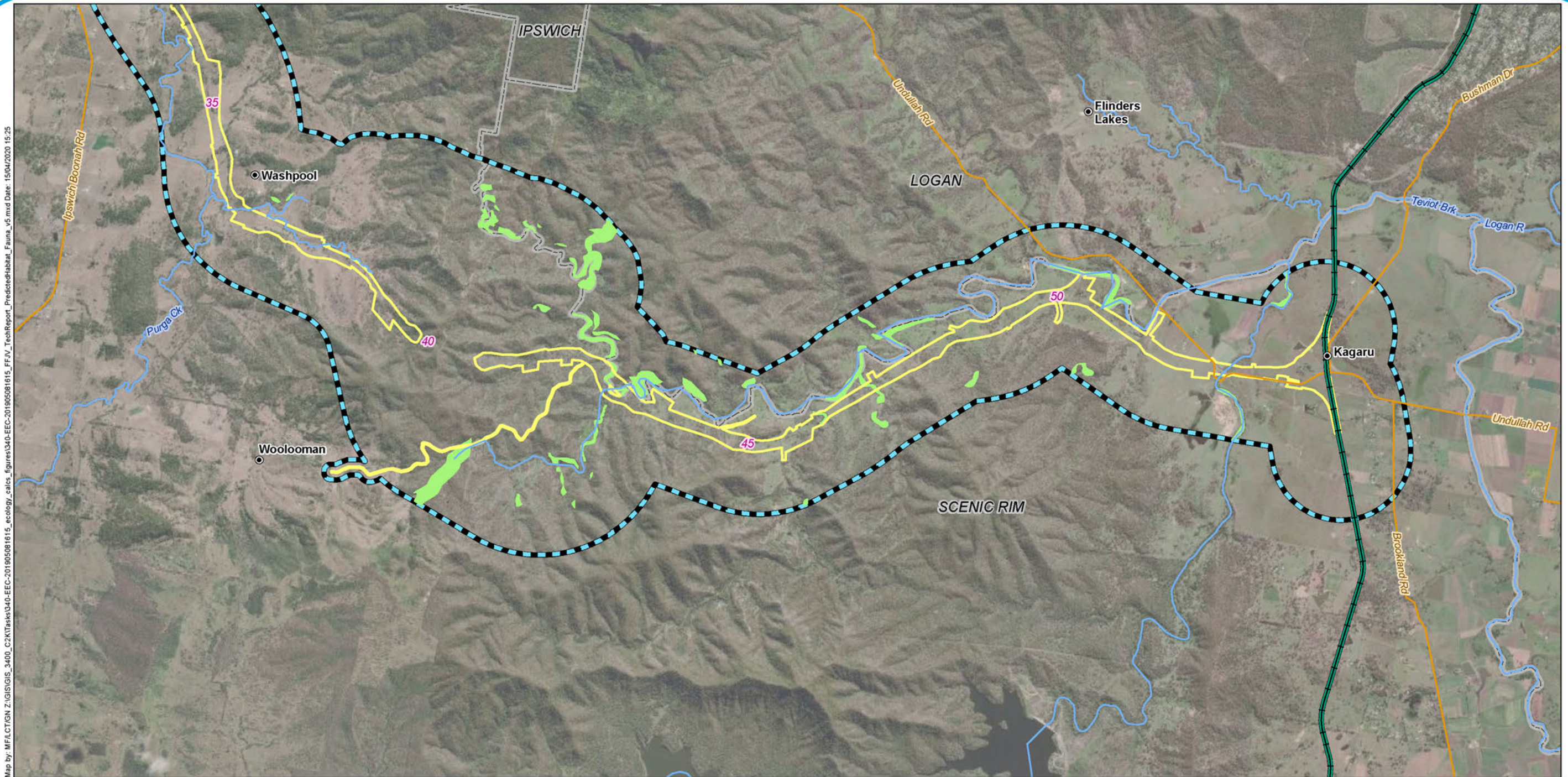
Map by: MFILCTGM_Z:\GIS\GIS_3400_C2K1Tasks\3400-EEC-201905081615_ecology_calcs_figures\3400-EEC-201905081615_FF_IV_TechReport_PredictedHabitat_Fauna_v5.mxd Date: 15/04/2020 15:25



Legend

- 5 Chainage (km)
- Localities
- Watercourses
- Major roads
- Minor roads
- Ecology study area
- Local Government Areas
- Predicted habitat**
- Potential habitat



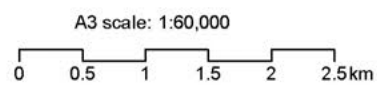
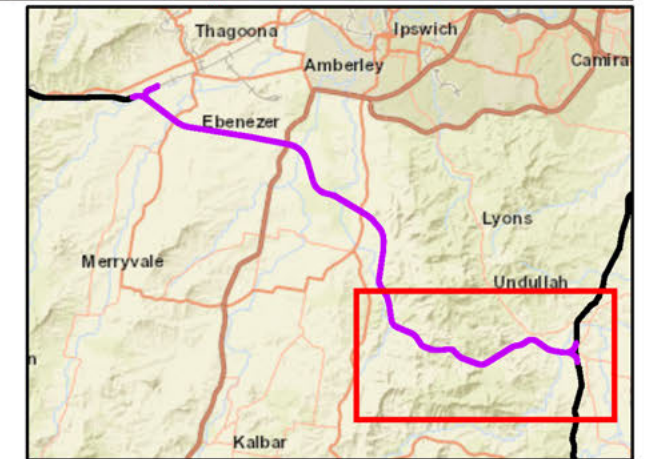


Map by: MFILCTGM.Z:\GIS\GIS_3400_C2K\Tasks\3400-EEC-201905081615_FF_IV_TechReport_PredictHabitat_Fauna_v5.mxd Date: 15/04/2020 15:25

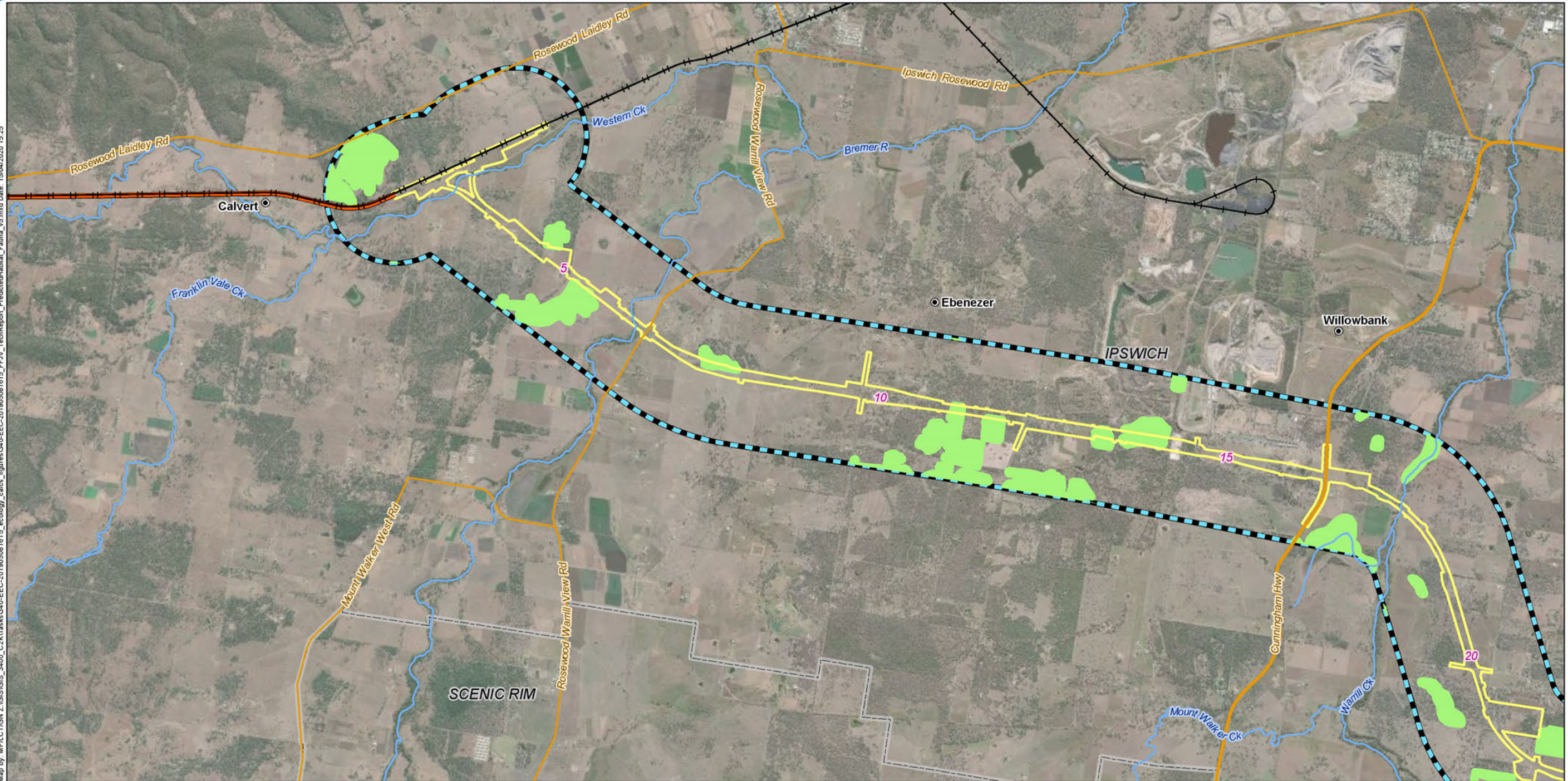
Legend

- 5 Chainage (km)
- Localities
- Existing rail
- K2ARB project alignment
- Watercourses
- Major roads
- Minor roads
- EIS disturbance footprint (surface disturbance only)
- Ecology study area
- Local Government Areas
- Predicted habitat**
- Important habitat
- Potential habitat

Note that due to topography constraints and the realignment of Wild Pig Creek Road and to minimise impacts on Dugandan Creek, there is a small area not within the disturbance footprint between Chainage 42 and 44.

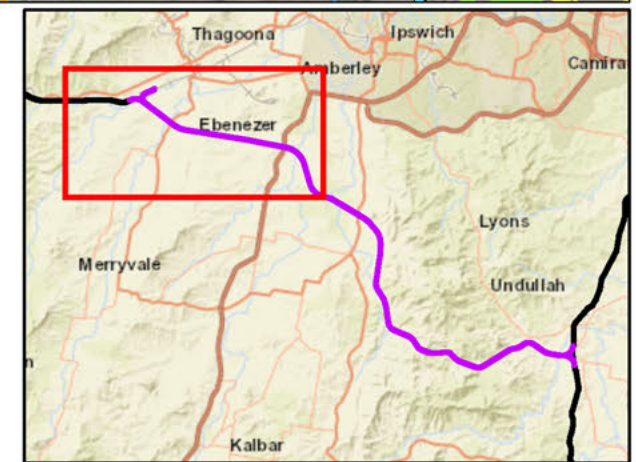


Map by: MFILCTGM.Z:\GIS\GIS_3400_C2\Tasks\3400-EEC-201905081615_ecology_calcs_figures\3400-EEC-201905081615_FF_IV_TechReport_PredictedHabitat_Fauna_v5.mxd Date: 15/04/2020 15:25

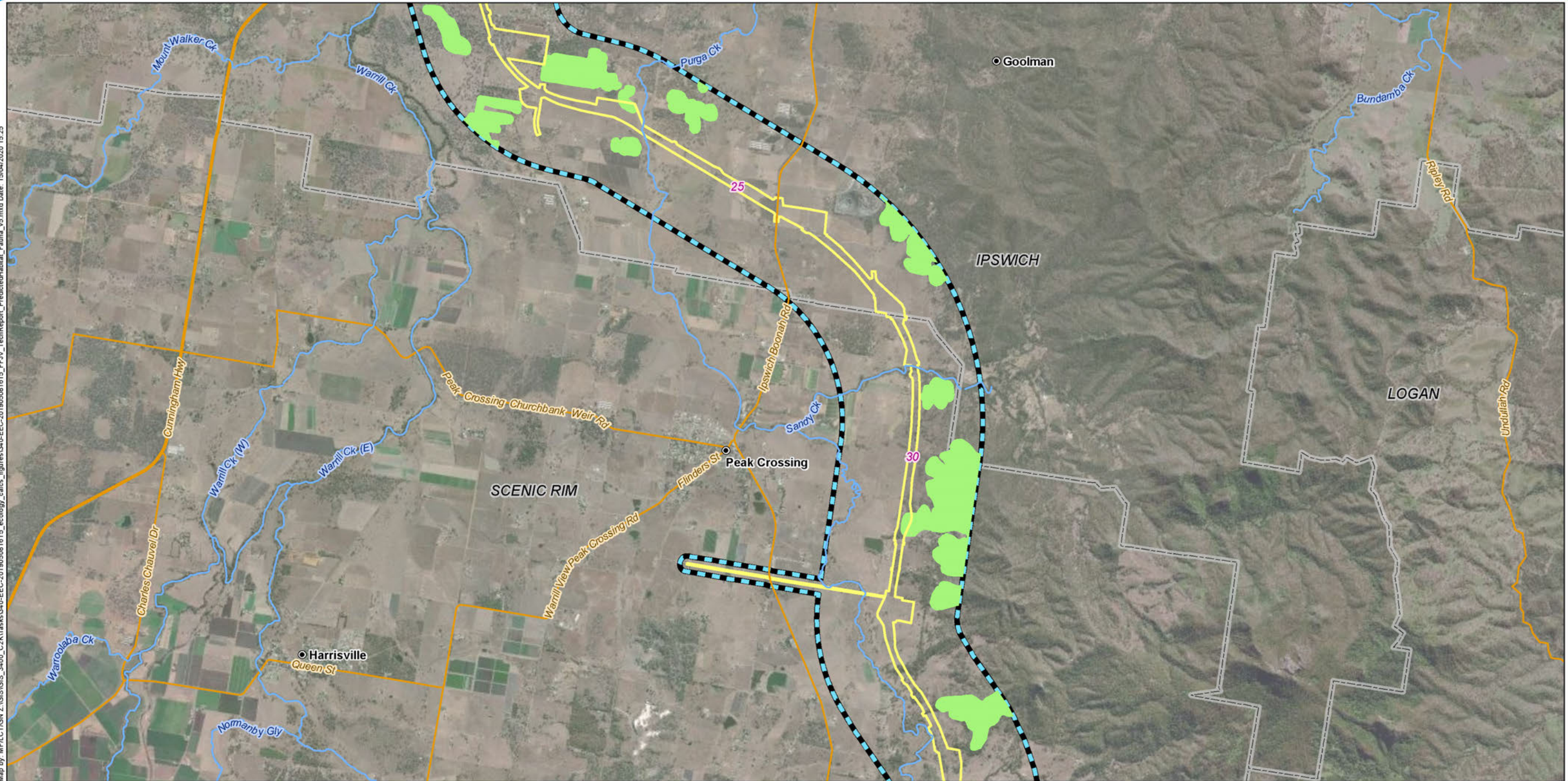


Legend

- 5 Chainage (km)
- Localities
- + Existing rail
- H2C project alignment
- Watercourses
- Major roads
- Minor roads
- EIS disturbance footprint (surface disturbance only)
- Ecology study area
- Local Government Areas
- Predicted habitat**
- General habitat

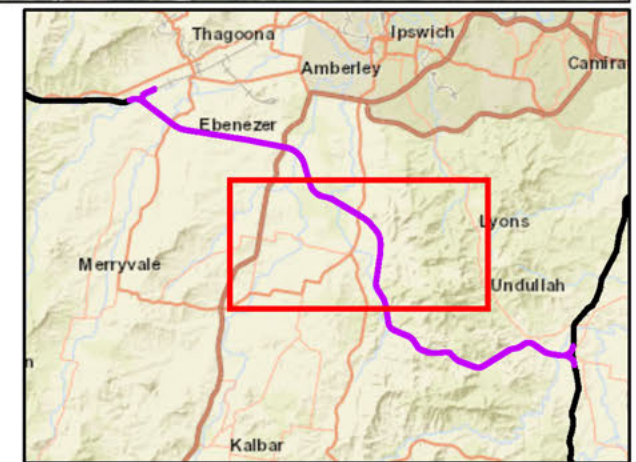


Map by: MFILCTGM.Z:\GIS\GIS_3400_C2K\Tasks\3400-EEC-201905081615_ecology_calcs_figures\3400-EEC-201905081615_FF_IV_TechReport_PredictedHabitat_Fauna_v5.mxd Date: 15/04/2020 15:25



Legend

- 5 Chainage (km)
- Localities
- Watercourses
- Major roads
- Minor roads
- EIS disturbance footprint (surface disturbance only)
- Ecology study area
- Local Government Areas
- Predicted habitat**
- General habitat

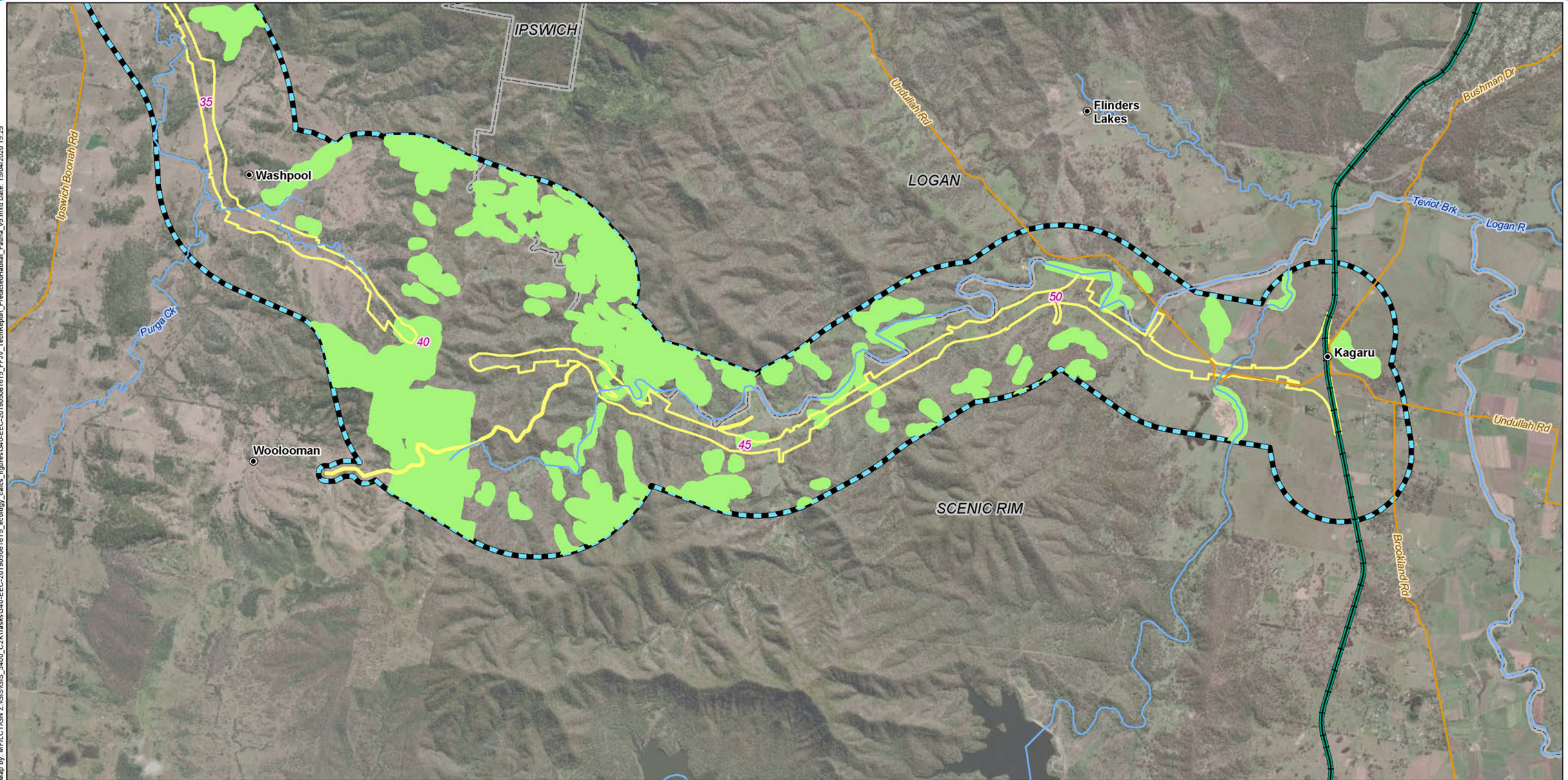


Issue date: 15/04/2020 Version: 5
 Coordinate System: GDA 1994 MGA Zone 56

Calvert to Kagaru

Predicted habitat: short-beaked echidna (*Tachyglossus aculeatus*)

Map by: MFILCTGM.Z:\GIS\GIS_3400_C2K1Tasks\3400-EEC-201905081615_ecology_calcs_figures\3400-EEC-201905081615_FF_IV_TechReport_PredictHabitat_Fauna_v5.mxd Date: 15/04/2020 15:25



Legend

- 5 Chainage (km)
- Localities
- Existing rail
- K2ARB project alignment
- Watercourses
- Major roads
- Minor roads
- EIS disturbance footprint (surface disturbance only)
- Ecology study area
- Local Government Areas
- Predicted habitat**
- General habitat

Note that due to topography constraints and the realignment of Wild Pig Creek Road and to minimise impacts on Dugandan Creek, there is a small area not within the disturbance footprint between Chainage 42 and 44.

