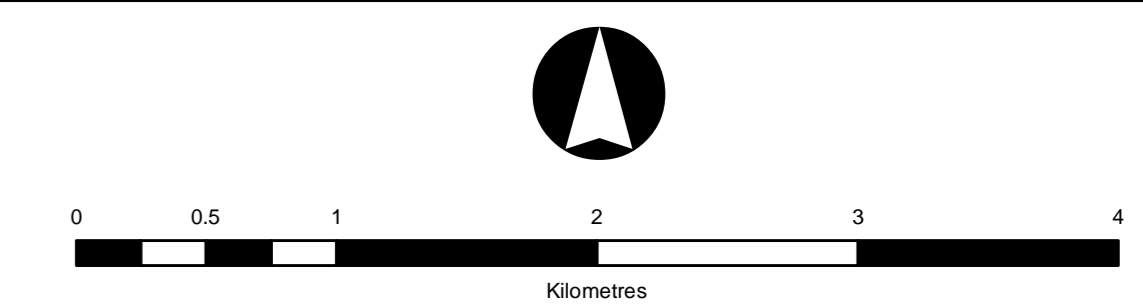
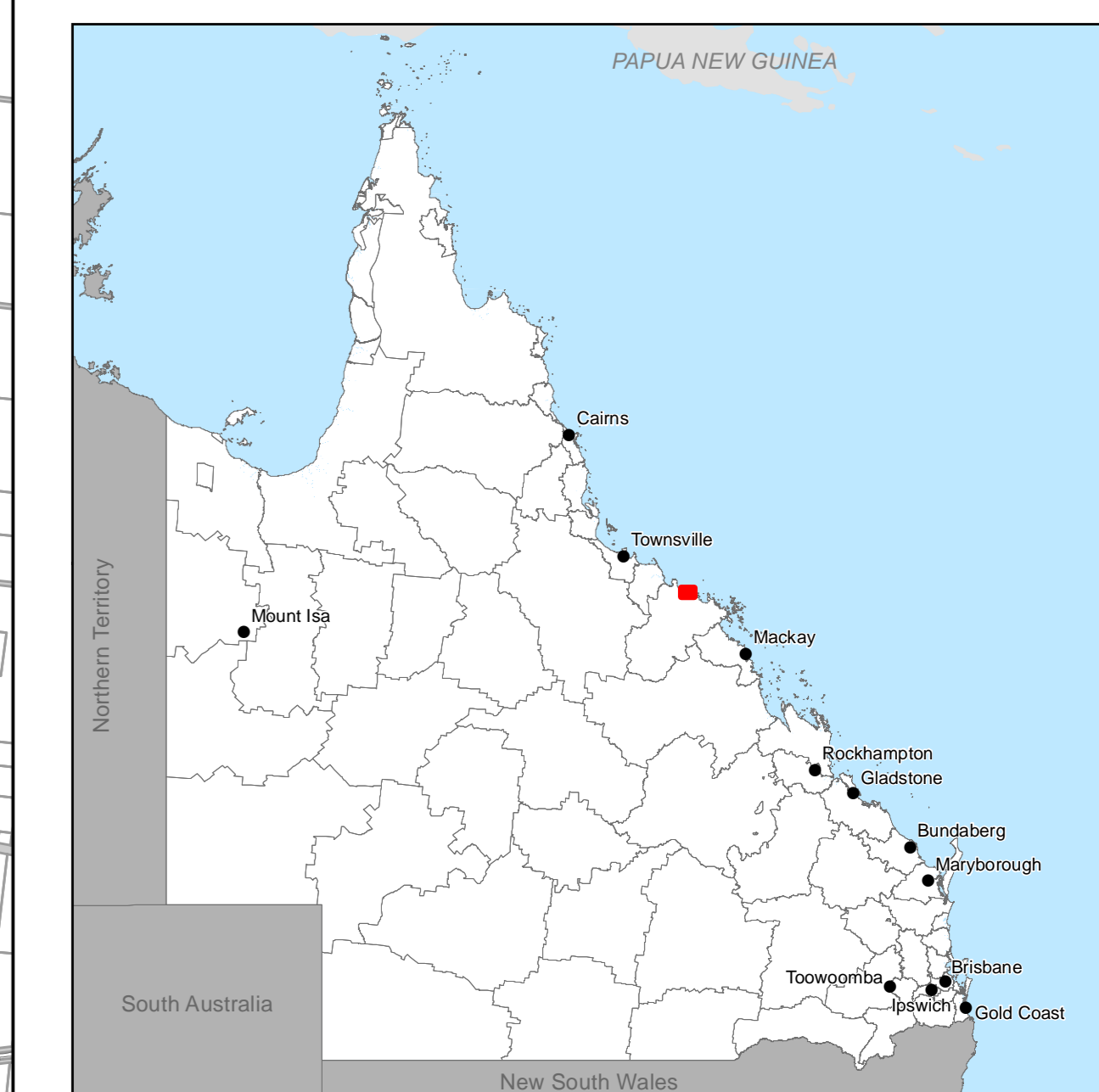
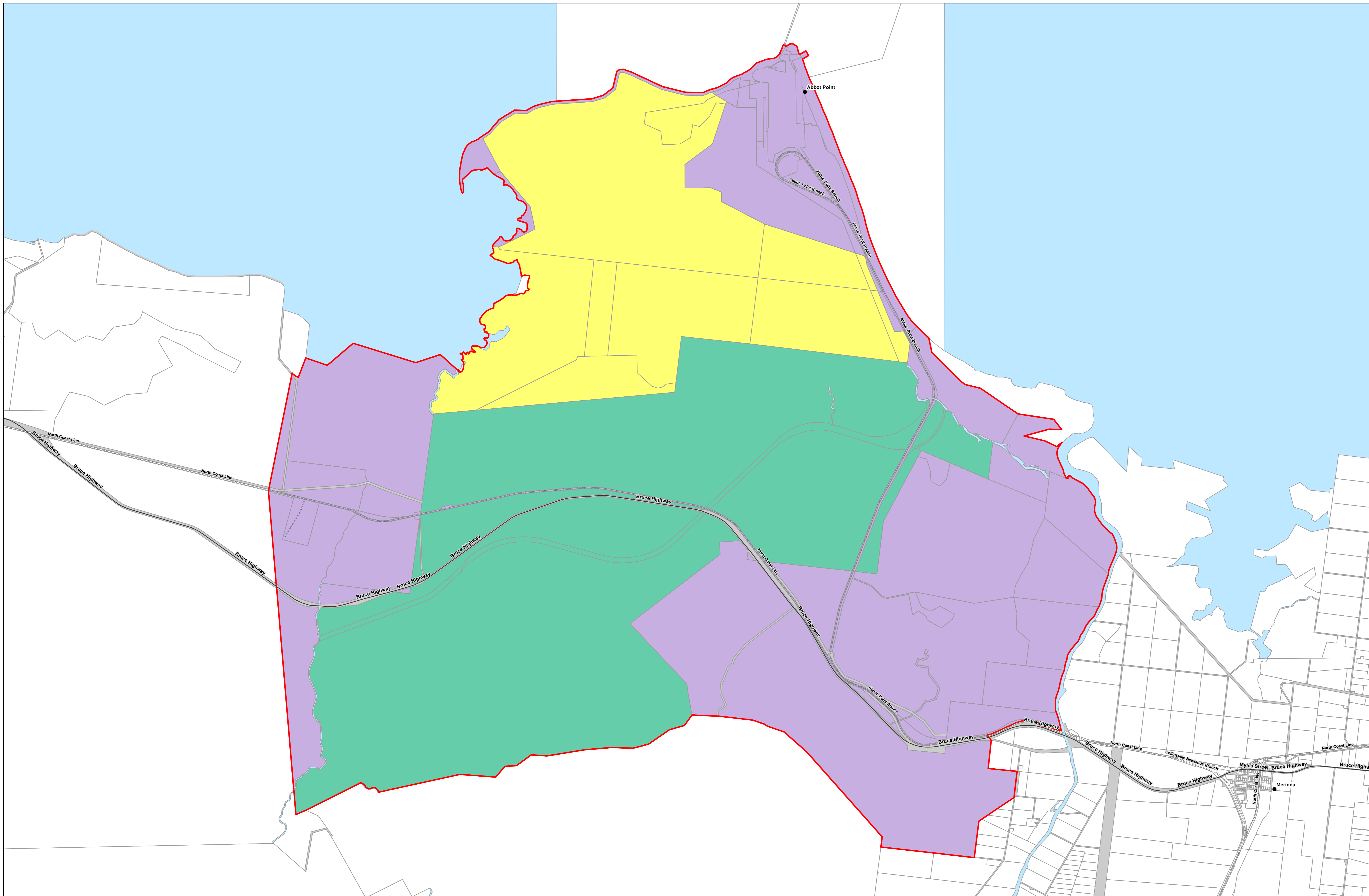


Abbot Point State Development Area Land Ownership Map

Legend

- Abbot Point State Development Area boundary
- Land ownership (QVAS Oct 2018)
- Land owned/managed by the Coordinator-General
- Land owned by the Minister for Economic Development Queensland
- Other land owners
- Property boundary
- Road casements
- Rivers and water bodies
- Major roads
- Existing railways
- Localities



Map created at: A0
 Coordinate System: GCS GDA 1994
 Datum: GDA 1994
 Units: Degree

Map produced by the Department of State Development, Manufacturing, Infrastructure and Planning
 Spatial Services Unit, 7/11/2018

