



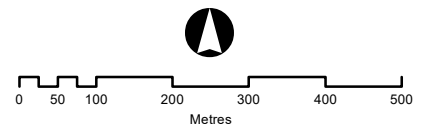


Map No: PDA 21 - Woolloongabba Priority Development Area

Declared by Regulation on: 22/09/2023

- Key**
-  Woolloongabba PDA
 -  Parcel boundaries
 -  Road casement
 -  Water casement



Source: Department of Resources: Digital Cadastre Database.

Map generated by the Spatial Services Branch of the
Department of State Development, Infrastructure,
Local Government and Planning

While every care is taken to ensure the accuracy of this product, the Department of State Development, Infrastructure, Local Government and Planning and the Department of Resources make no representations or warranties about the accuracy, reliability, completeness or suitability for any particular purpose and disclaims all responsibility for all expenses, losses, damages (including indirect or consequential damage) and costs you may incur as a result of the product being inaccurate or incomplete in any way or for any reason.

