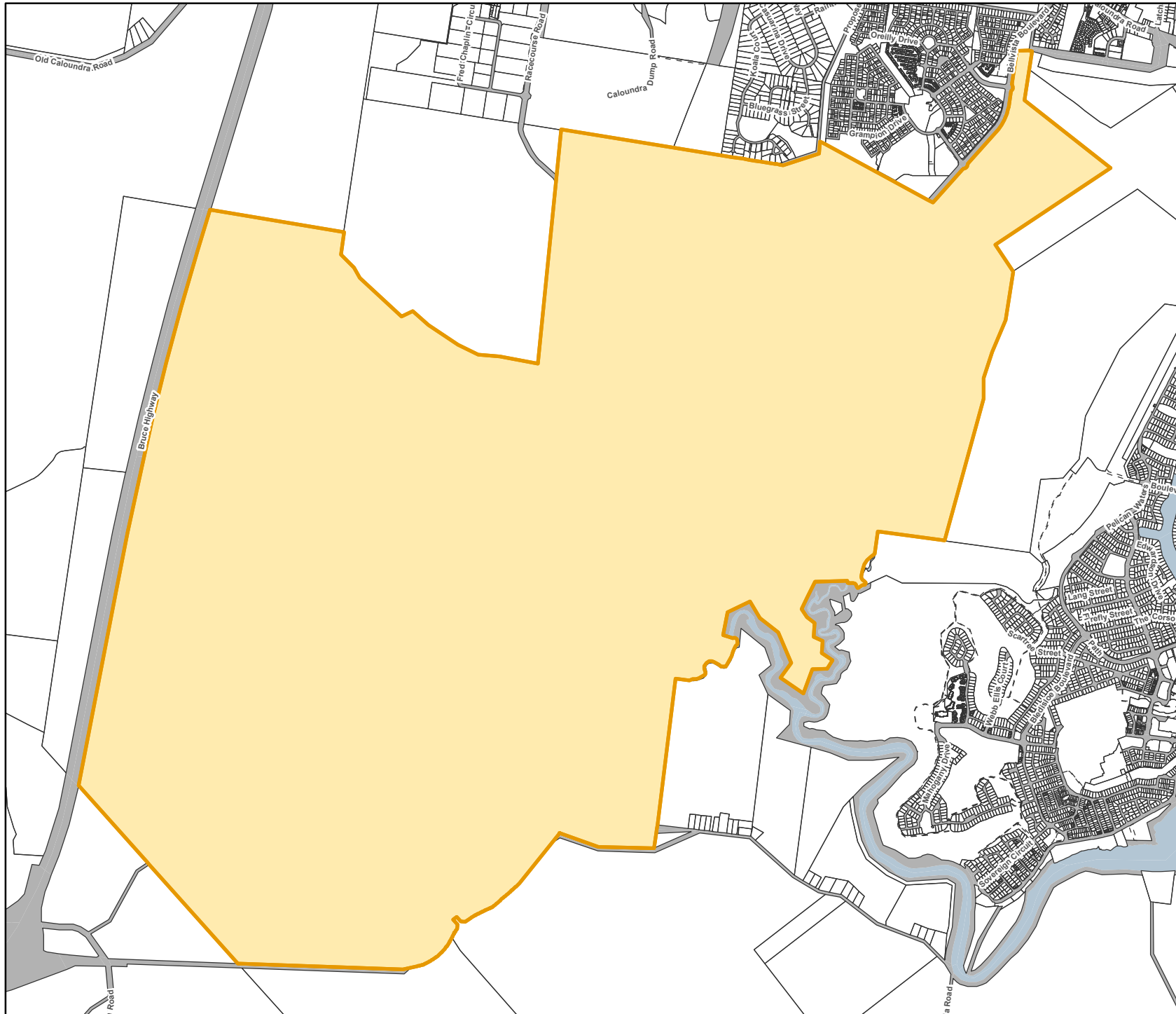



Map No: UDA 18 - Caloundra South Urban Development Area

Declared by Regulation on: 02/03/2023





Key


 Caloundra South UDA

Cadastre

 Parcel Boundaries

 Easements

 Road Dedications

 Waterbody



0 125 250 500 750 1,000 Metres

Source: Department of Natural Resources
and Mines: Digital Cadastre Database.

Map generated by Spatial Services Branch of the
Department of State Development, Infrastructure,
Local Government and Planning

While every care is taken to ensure the accuracy of this product the Department of State Development, Infrastructure, Local Government and Planning and the Department of Resources make no representations or warranties about the accuracy, reliability, completeness or suitability for any particular purpose and disclaims all responsibility and all liability (including without limitation, liability in negligence) for all expenses, losses, damages (including indirect or consequential damage) and costs you may incur as a result of the product being inaccurate or incomplete in any way or for any reason.



**Queensland
Government**