



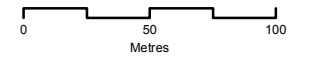
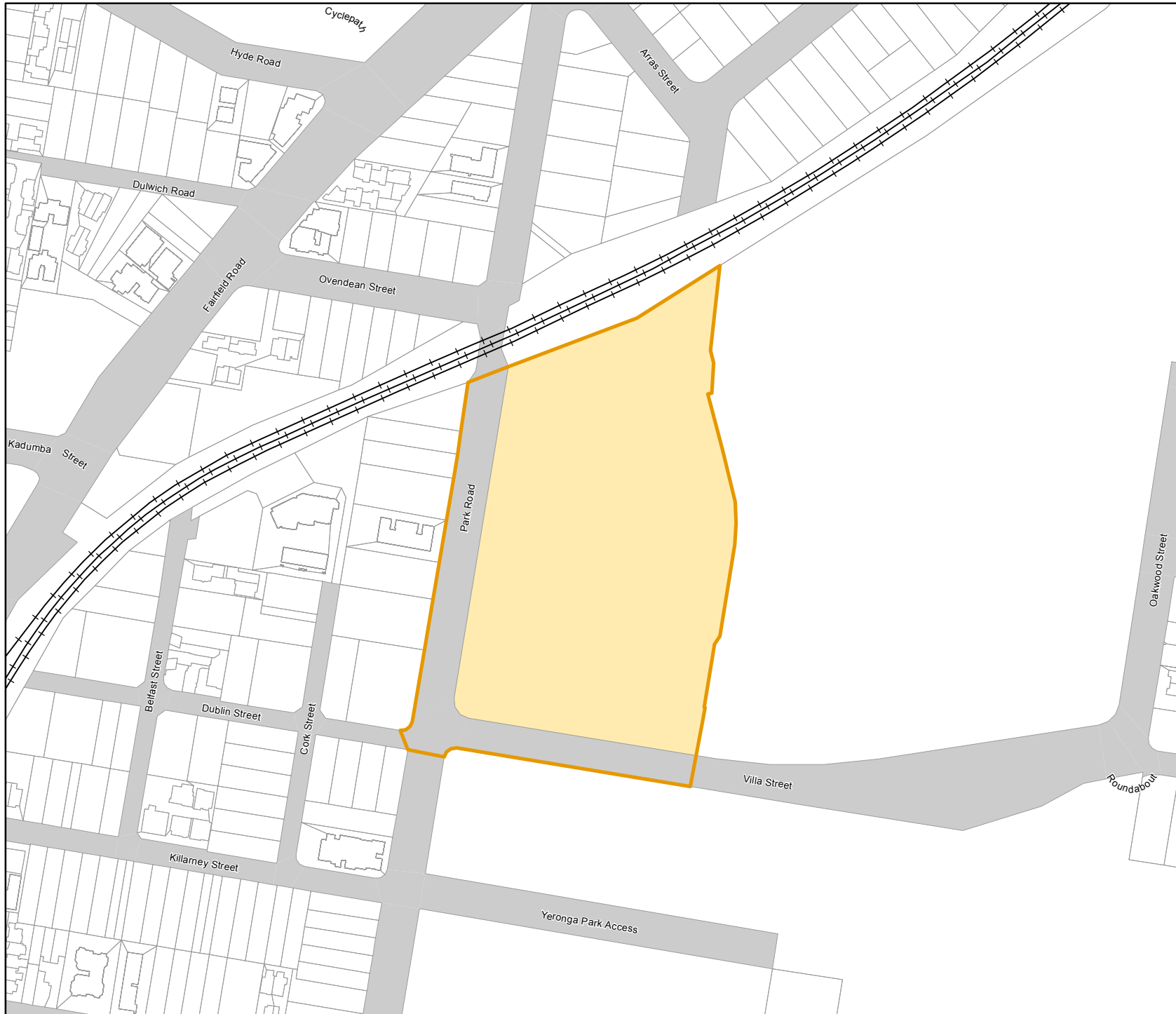


# Map No: PDA 14 - Yeronga Priority Development Area

Declared by Regulation on: 10/08/2018

## Key

-  Yeronga PDA
-  Parcel boundaries (June 2018)
-  Road casement
-  Rail line



Source: Department of Natural Resources, Mines and Energy; Digital Cadastre Database: 2018

Map generated by the Spatial Services Branch of the Department of State Development, Manufacturing, Infrastructure and Planning 17/07/2018

While every care is taken to ensure the accuracy of this product, the Department of State Development, Manufacturing, Infrastructure and Planning and the Department of Natural Resources, Mines and Energy make no representations or warranties about the accuracy, reliability, completeness or suitability for any particular purpose and disclaims all responsibility and all liability (including without limitation, liability in negligence) for all expenses, losses, damages (including indirect or consequential damage) and costs you may incur as a result of the product being inaccurate or incomplete in any way or for any reason.

