










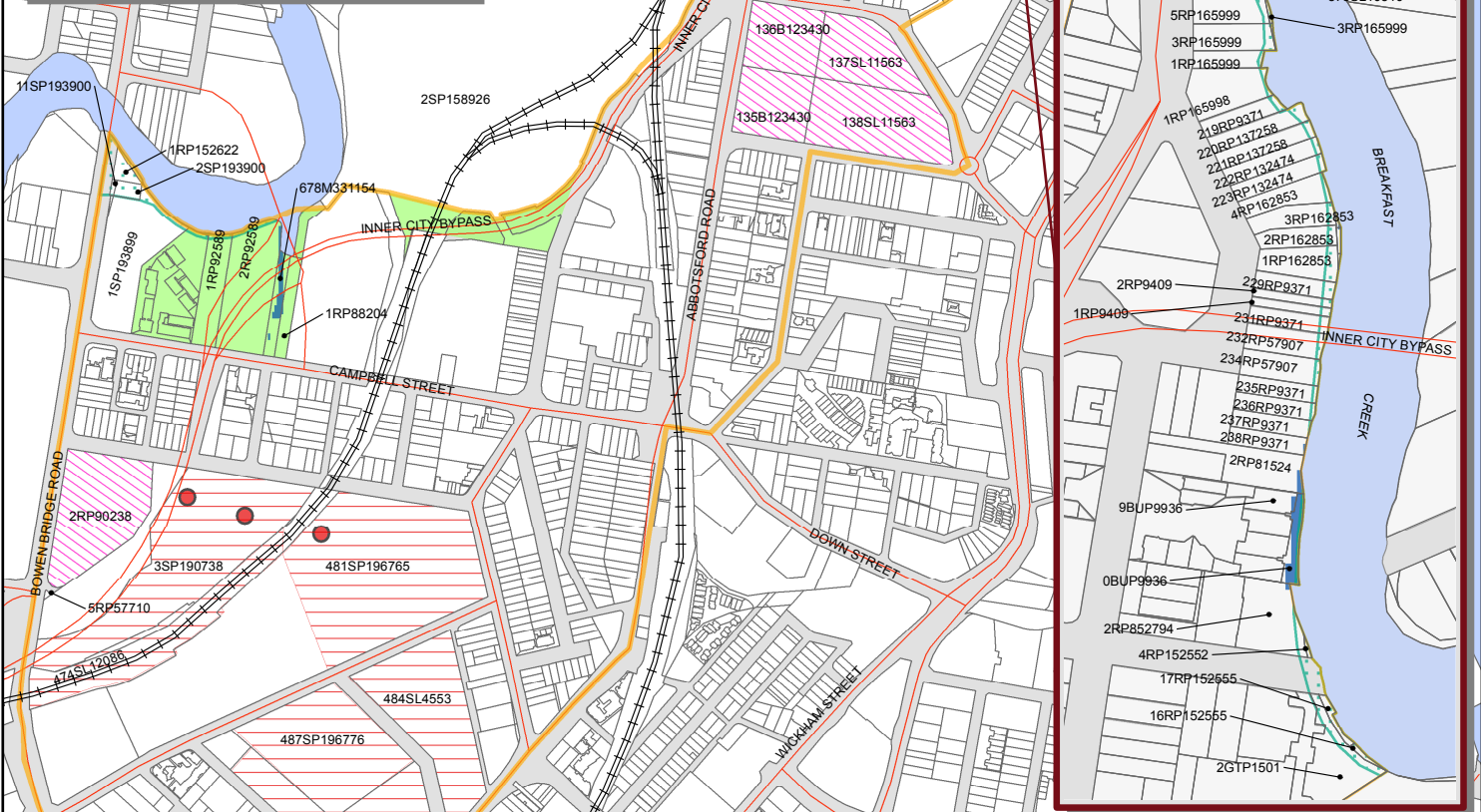
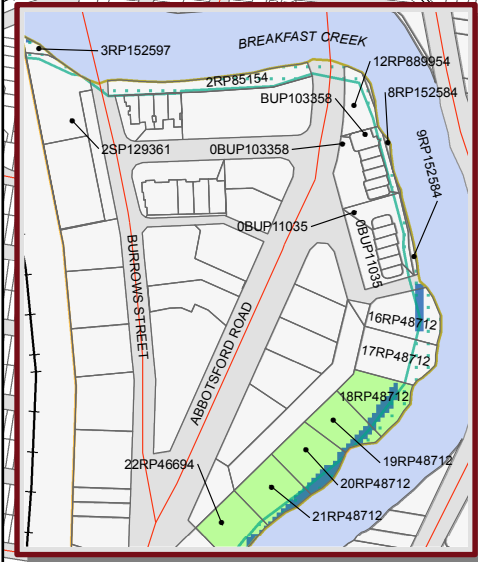


Controlled Vegetation in the Bowen Hills Urban Development Area

Legend

-  Urban Development Area Boundary
-  Wetland Vegetation (WEV)
-  Cadastre
-  Vegetation Protection Order (VPO)
-  Roads
-  Significant Native Vegetation (SNV)
-  Railway
-  Waterbodies
-  Valued Urban Vegetation (VUV)
-  Vegetation Protection Order Individual Tree (VOIT)
-  Waterway Vegetation (WAV)



The Department of Infrastructure and Planning and The Urban Land Development Authority [2009].
 To the extent permitted by law, The Department of Infrastructure and Planning and The Urban Land Development Authority gives no warranty in relation to the material or information contained in this Data (including accuracy, reliability, completeness or suitability) and accepts no liability (including without limitation, liability in negligence) for any loss, damage or costs (including indirect or consequential damage) relating to any use of the material or information contained in this Data; and responsibility or liability for any loss or damage arising from its use.

