




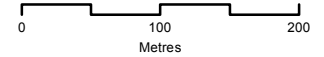
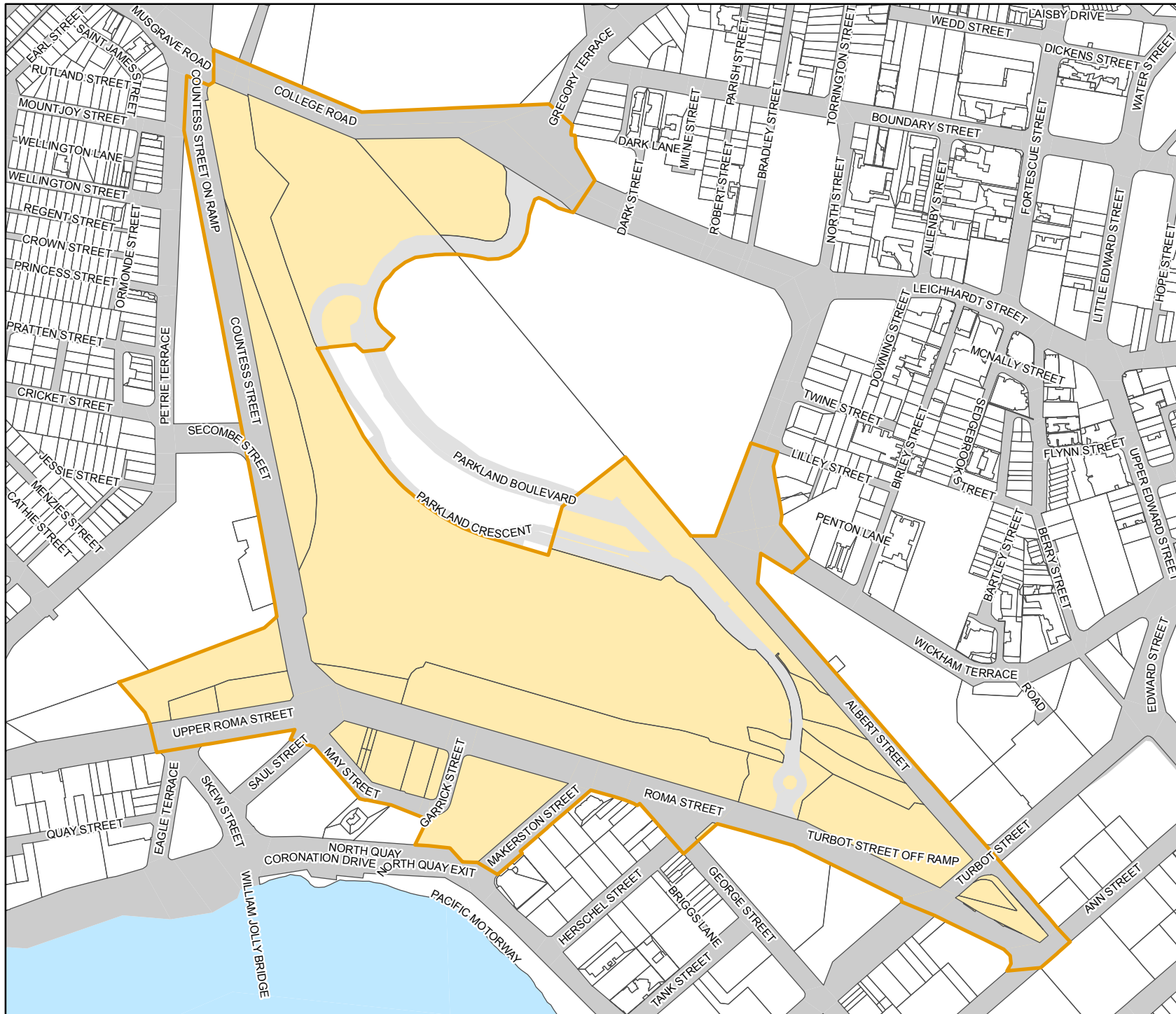


**Map No: PDA 16 -
Roma Street
Cross River Rail
Priority Development Area**

Declared by Regulation on: 13/12/2019

Key

-  Roma Street Cross River Rail PDA
-  Parcel boundaries (October 2019)
-  Road casement
-  Parklands Boulevard (Private Road)
-  Water casement



Source: Department of Natural Resources, Mines and Energy; Digital Cadastre Database: 2019

Map generated by the Spatial Services Branch of the Department of State Development, Manufacturing, Infrastructure and Planning 24/10/2019

While every care is taken to ensure the accuracy of this product, the Department of State Development, Manufacturing, Infrastructure and Planning and the Department of Natural Resources, Mines and Energy make no representations or warranties about the accuracy, reliability, completeness or suitability for any particular purpose and disclaims all responsibility and all liability (including without limitation, liability in negligence) for all expenses, losses, damages (including indirect or consequential damage) and costs you may incur as a result of the product being inaccurate or incomplete in any way or for any reason.



**Queensland
Government**