


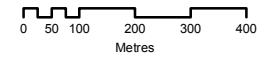
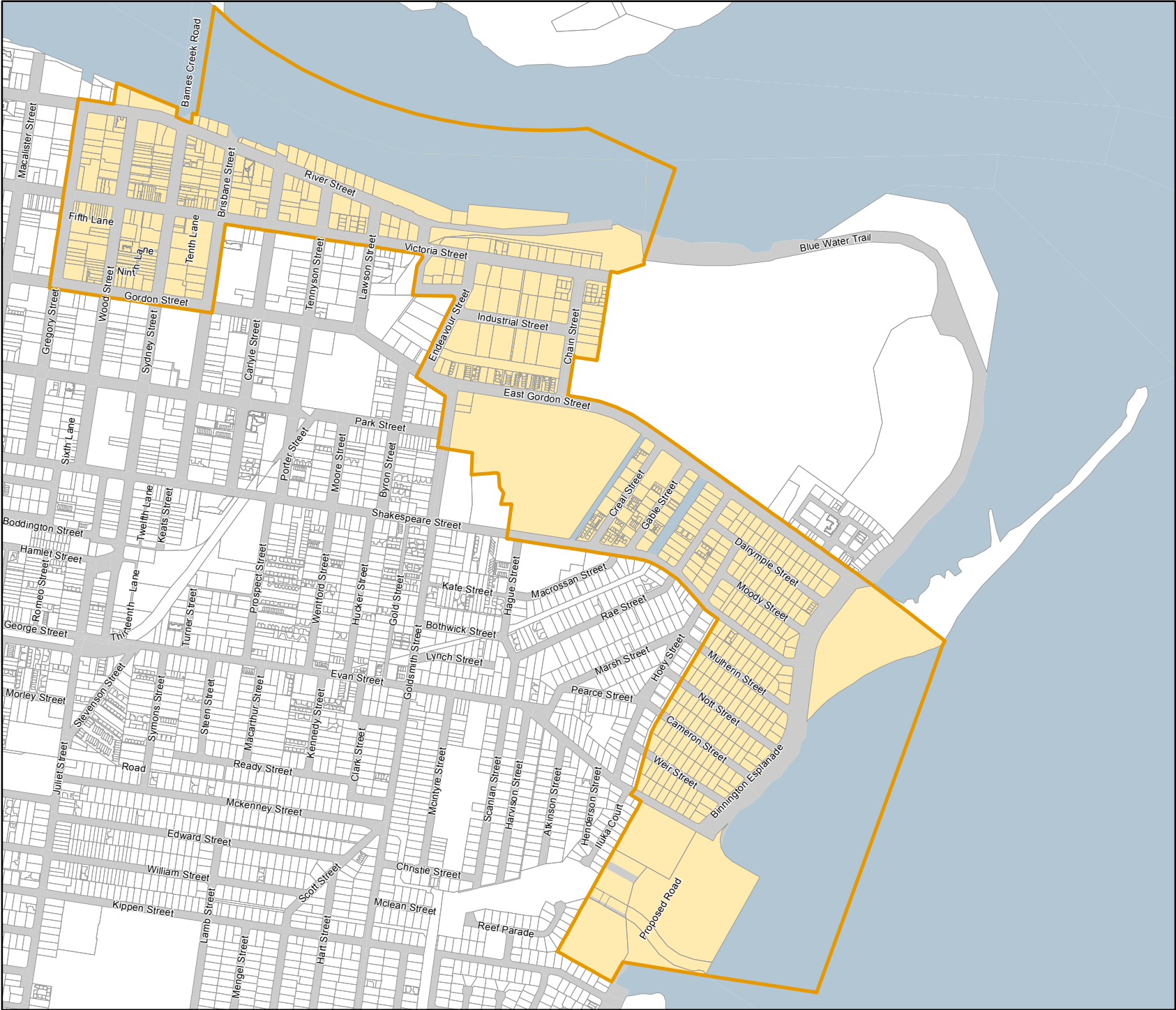


Map No: PDA 12 - Mackay Waterfront Priority Development Area

Declared by Regulation on 25 May 2018

Key

-  Mackay Waterfront PDA
-  Parcel boundaries (May 2018)
-  Road casement



Source: Department of Natural Resources and Mines: Digital Cadastre Database: 2018.

Map generated by Spatial Services Unit of the Department of State Development, Manufacturing, Infrastructure and Planning 21/05/2018

While every care is taken to ensure the accuracy of this product the Department of State Development, Manufacturing, Infrastructure and Planning and the Department of Natural Resources and Mines make no representations or warranties about the accuracy, reliability, completeness or suitability for any particular purpose and disclaims all responsibility and all liability (including without limitation, liability in negligence) for all expenses, losses, damages (including indirect or consequential damage) and costs you may incur as a result of the product being inaccurate or incomplete in any way or for any reason.

