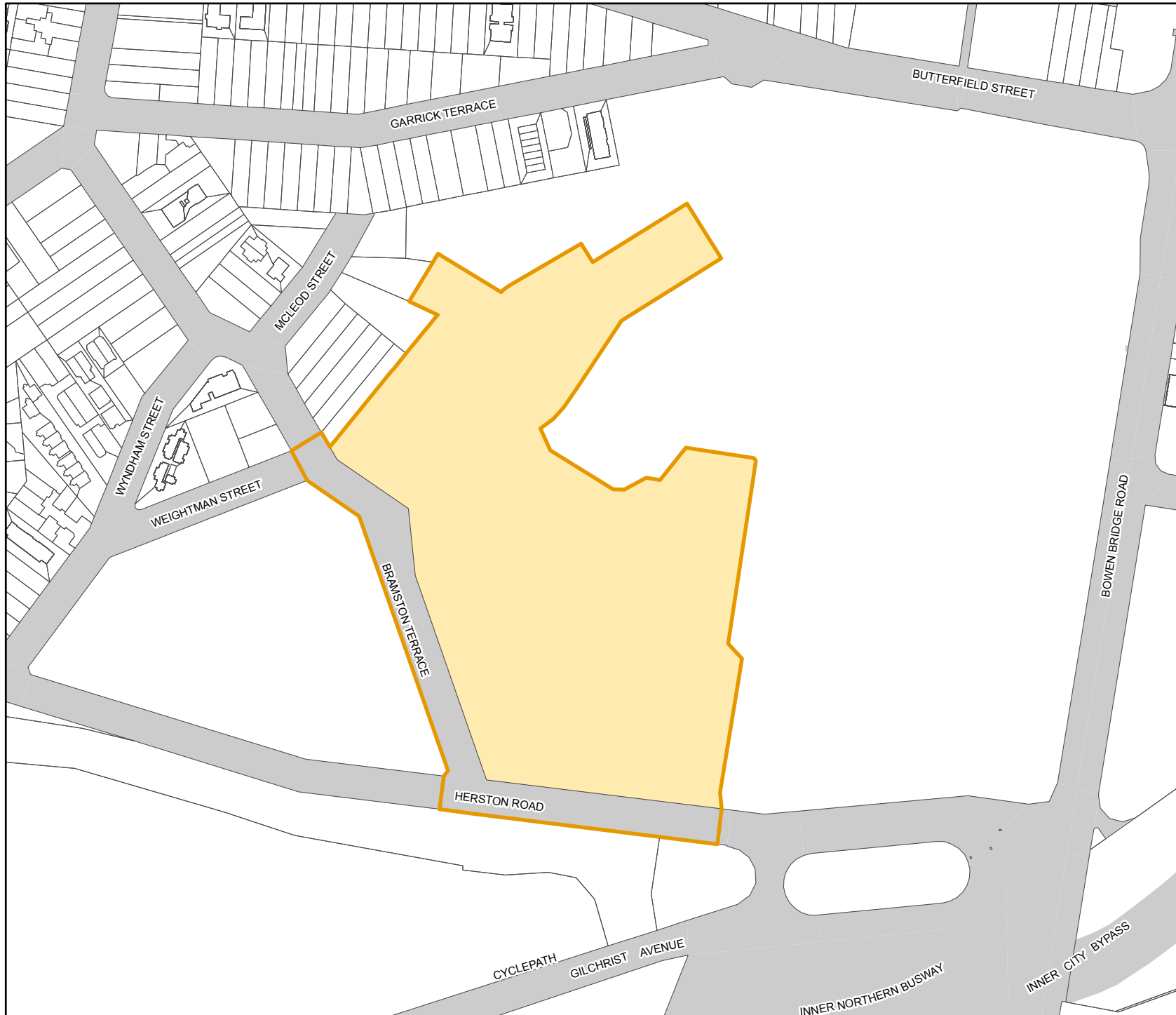





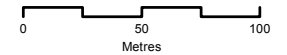
# Map No: PDA 11 - Herston Quarter Priority Development Area

Declared by Regulation on: 17th November 2016



## Key

-  Herston Quarter PDA
-  Parcel boundaries (October 2017)
-  Road casement



Source: Department of Natural Resources  
and Mines: Digital Cadastre Database: 2017.

Map generated by Spatial Services Branch of the  
Department of State Development, 12/10/2017

While every care is taken to ensure the accuracy of this product the Department of State Development and the Department of Natural Resources and Mines make no representations or warranties about the accuracy, reliability, completeness or suitability for any particular purpose and disclaims all responsibility and all liability (including without limitation, liability in negligence) for all expenses, losses, damages (including indirect or consequential damage) and costs you may incur as a result of the product being inaccurate or incomplete in any way or for any reason.



**Queensland  
Government**