



Map No: PDA 9 - Toowoomba Railway Parklands Priority Development Area


Declared by Regulation on: 12/12/2014.

Key

 Toowoomba PDA

Cadastre

 Parcel Boundaries

 Easements

 Road Dedications



0 100 200
Metres

Source: Department of Natural Resource Management
and Mines: Digital Cadastre Database: 07/11/14.

Map generated by Spatial Services Branch of the Department
of State Development, Infrastructure and Planning, 12/01/2015

While every care is taken to ensure the accuracy of this product the Department of State Development, Infrastructure and Planning and the Department of Natural Resources and Mines make no representations or warranties about the accuracy, reliability, completeness or suitability for any particular purpose and disclaims all responsibility and all liability (including without limitation, liability in negligence) for all expenses, losses, damages (including indirect or consequential damage) and costs you may incur as a result of the product being inaccurate or incomplete in any way or for any reason.



**Queensland
Government**

