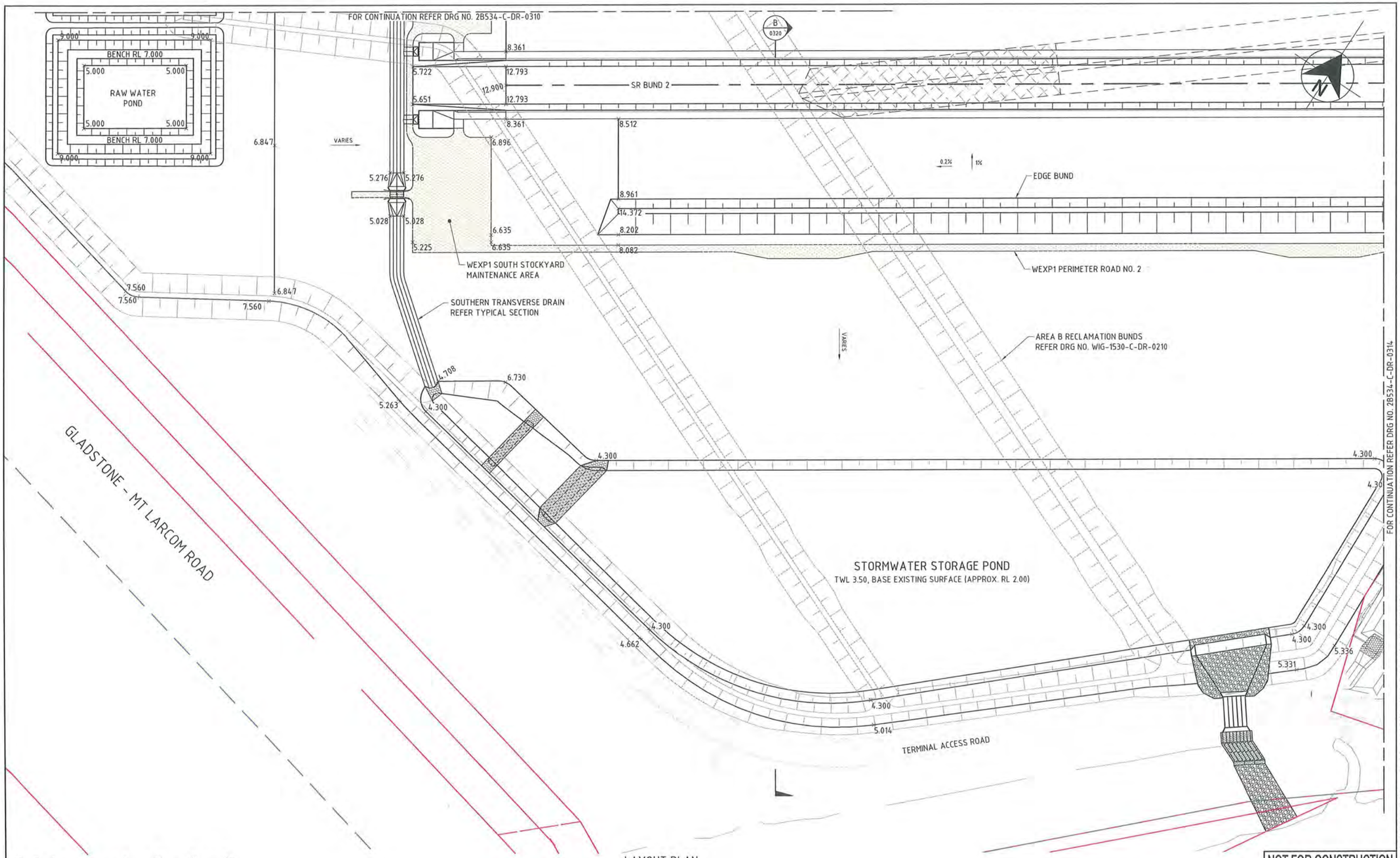

LAYOUT PLAN

SCALE 1:1000

SUBJECT TO FINAL VERIFICATION AND APPROVAL

NOT FOR CONSTRUCTION

Rev.	Date	Revision Details	Drn	Des.	Ver.	App.	Drg. No.	Reference Drawing Title
B	19.08.11	APPROVED FOR DETAILED DESIGN	CDW	NS	BM	MA		
A	01.08.11	CLIENT REVIEW	WKS	NS		MA		

aurecon HATCH
Aurecon HATCH ABN 21 646 421 651
152 Wharf St. (Locked Bag 2700) Spring Hill
Queensland 4004 Australia
Telephone: +61 7 3166 7700
Facsimile: +61 7 3166 6555
Email: ahbne@aureconhatch.com

Aurecon Hatch is a joint venture between Aurecon Australia Pty Ltd ABN 54 005 139 873 and Hatch Associates Pty Ltd ABN 59 008 63 500.
A person using Aurecon Hatch drawings and other data accepts the risk of: using the drawings and other data in electronic form without requesting and checking them for accuracy against the original hard copy versions.

Project No. H337300

Project: WICET EXPANSION PHASE 1 (WEXP 1)

Client: WICET

RPEQ Signed

Drawn WKS	Signed W.STONE	Date 01.08.11	
Designed NS	Signed N.SCOTT	Date 01.08.11	
Verified BM	Signed B.MOWER	Date 19.08.11	
Approved MA	Signed M.ARGENT	Date 01.08.11	
Client Appv	Signed	Date	

Drawing Title:

WIGGINS ISLAND COAL TERMINAL
EARTHWORKS - WEXP 1
STACKER RECLAIMER STOCKYARD
LAYOUT PLAN - SHEET 4 OF 5

Business Zone H337300

Scale: AS SHOWN

Sheet Size: A1

Drawing No. 2B534-C-DR-0313

Rev. B

18.08.2011@15:35:25 V:\WICET\337300\CAD\C\2DDrgs\0500 - Infrastructure\0520 - Dredging & Bulk Earthworks\2B534 - Earthworks Phase 2B\2B534-C-DR-0313.dwg

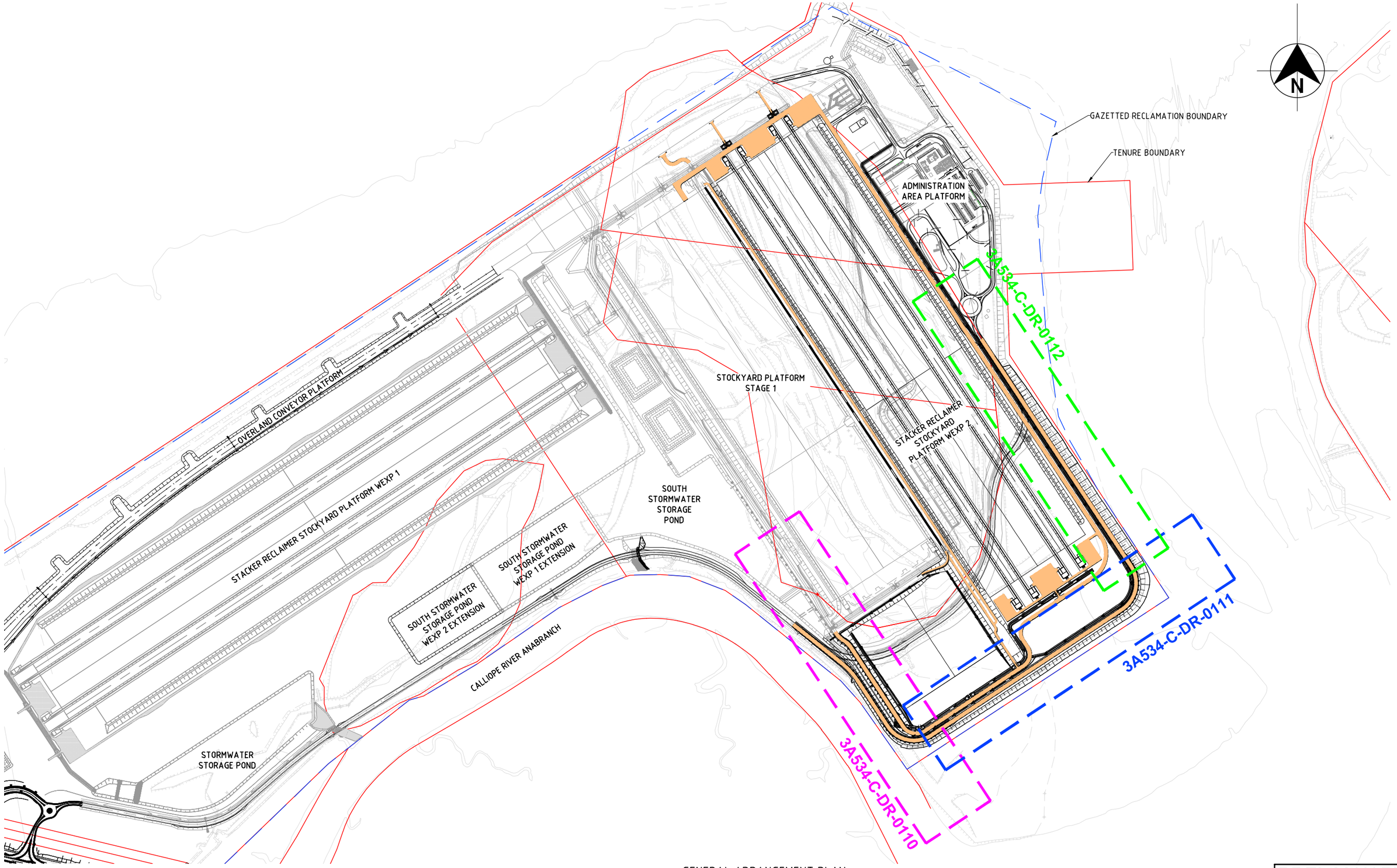

GENERAL ARRANGEMENT PLAN
1:4000

SUBJECT TO FINAL VERIFICATION AND APPROVAL

PRELIMINARY
NOT FOR CONSTRUCTION

Rev.	Date	Revision Details	Drn	Des.	Ver.	App.	Drg. No.	Reference Drawing Title
B	28/05/12	APPROVED FOR DETAILED DESIGN	MA	NS		MA		
A	02/04/12	CLIENT REVIEW	MA	NS		MA		

aurecon HATCH

Project No. H337300

Aurecon HATCH ABN 21 646 421 651
152 Wharf St. (Locked Bag 2700) Spring Hill
Queensland 4004 Australia
Telephone: +61 7 3166 7700
Facsimile: +61 7 3166 6555
Email: ahbne@aureconhatch.com

Aurecon Hatch is a joint venture between Aurecon Australia Pty Ltd ABN 54 005 139 873 and Hatch Associates Pty Ltd ABN 59 008 63 500.
A person using Aurecon Hatch drawings and other data accepts the risk of:
using the drawings and other data in electronic form without requesting and checking them for accuracy against the original hard copy versions;

Project: WICET EXPANSION PHASE 2 (WEXP 2)

Client: WICET WIGGINS ISLAND COAL EXPORT TERMINAL

RPEQ Signed

Drawn MA	Signed M.ALLAN	Date 02/04/12
Designed NS	Signed N.SCOTT	Date 02/04/12
Verified	Signed	Date
Approved MA	Signed M.ARGENT	Date 02/04/12
Client Appv	Signed	Date

Drawing Title:
WIGGINS ISLAND COAL TERMINAL
EARTHWORKS - WEXP 2
TERMINAL ACCESS ROAD
GENERAL ARRANGEMENT

Business Zone H337300

Scale: AS SHOWN

Sheet Size: A1

Drawing No. 3A534-C-DR-0200

Rev. B

30.05.2012@17:55:28 P:\Conhatch\wicet\337300\CAD\C\2DDrgs\0500 - Infrastructure\0530 - Dredging & Bulk Earthworks\3A53x - Earthworks Phase 3A\3A534-C-DR-0200_0212.dwg

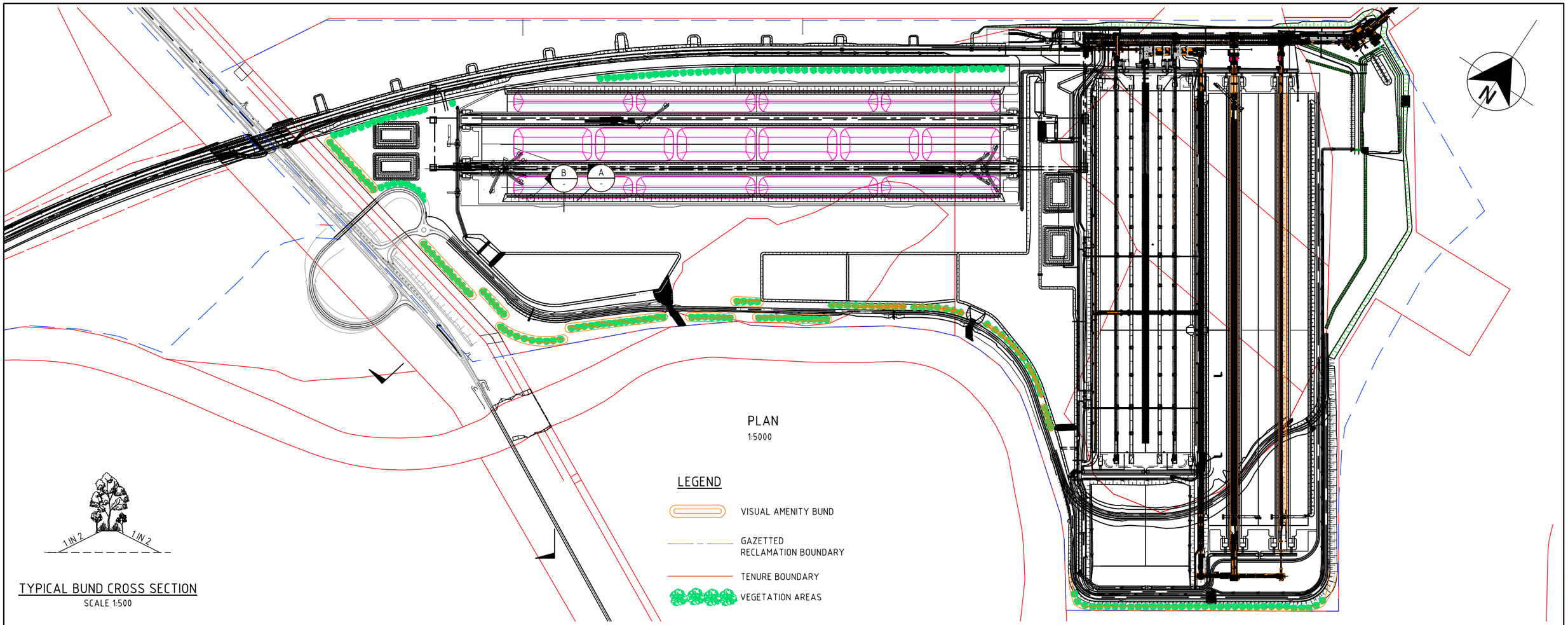

TYPICAL BUND CROSS SECTION
SCALE 1:500

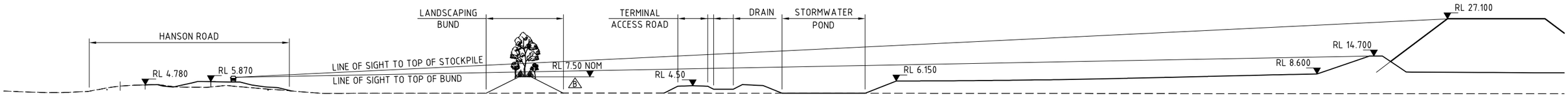

SECTION A
1:750

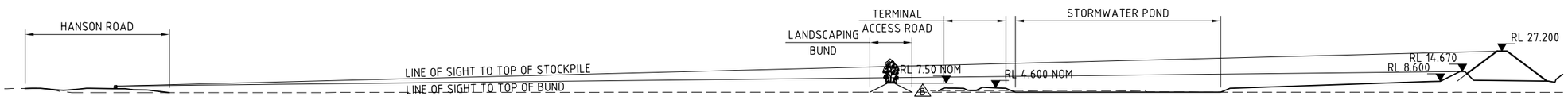

SECTION B
1:1500

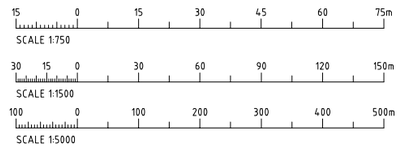

SUBJECT TO FINAL VERIFICATION AND APPROVAL

PRELIMINARY
NOT FOR CONSTRUCTION

Rev.	Date	Revision Details	Drn	Des.	Ver.	App.	Drg. No.	Reference Drawing Title
C	26/09/12	PRELIMINARY	JEB	LW		MA		
B	11/09/12	PRELIMINARY	JEB	LW		MA		
A	21/03/12	PRELIMINARY	JEB	MA		MA		

aurecon HATCH
Aurecon HATCH ABN 21 646 421 651
152 Wharf St, (Locked Bag 2700) Spring Hill
Queensland 4004 Australia
Telephone: +61 7 3166 7700
Facsimile: +61 7 3166 6555
Email: ahbne@aureconhatch.com

Aurecon Hatch is a joint venture between Aurecon Australia Pty Ltd ABN 54 005 139 873 and Hatch Associates Pty Ltd ABN 59 008 63 500.
A person using Aurecon Hatch drawings and other data accepts the risk of:
using the drawings and other data in electronic form without requesting and checking them for accuracy against the original hard copy versions;

Project No. H337300

Project: TERMINAL DEVELOPMENT PLAN

Client: WICET WIGGINS ISLAND COAL EXPORT TERMINAL

RPEQ Signed

Drawn	JEB	J E BUDGEN	21/03/12
Designed	MA	M ARGENT	21/03/12
Verified			
Approved	MA	M ARGENT	21/03/12
Client Appv			

Drawing Title:
WIGGINS ISLAND COAL EXPORT TERMINAL
STOCKYARD AREAS- WEXP2
VISUAL AMENITY LANDSCAPING
PLAN AND SECTIONS

Business Zone: H337300

Scale: 1:5000

Sheet Size: A1

Drawing No.: 2B561-C-SK-0002

Rev.: C

26.09.2012@08:18:10 V:\wicet\337300\CAD\C\2DDrgs\0500 - Infrastructure\0560 - Buildings & Facilities\2B561 - Landscaping Phase 2B\2B561-C-SK-0002.dwg

Project H337300		
Client Review		
Name	Sign	Date

Client Review is complete.

- ☐ C1 – No comments - proceed
- ☐ C2 – Proceed with exceptions as noted
- ☐ C3 - Revise as noted and re-submit for Client Review

Responsible Engineer: Date:

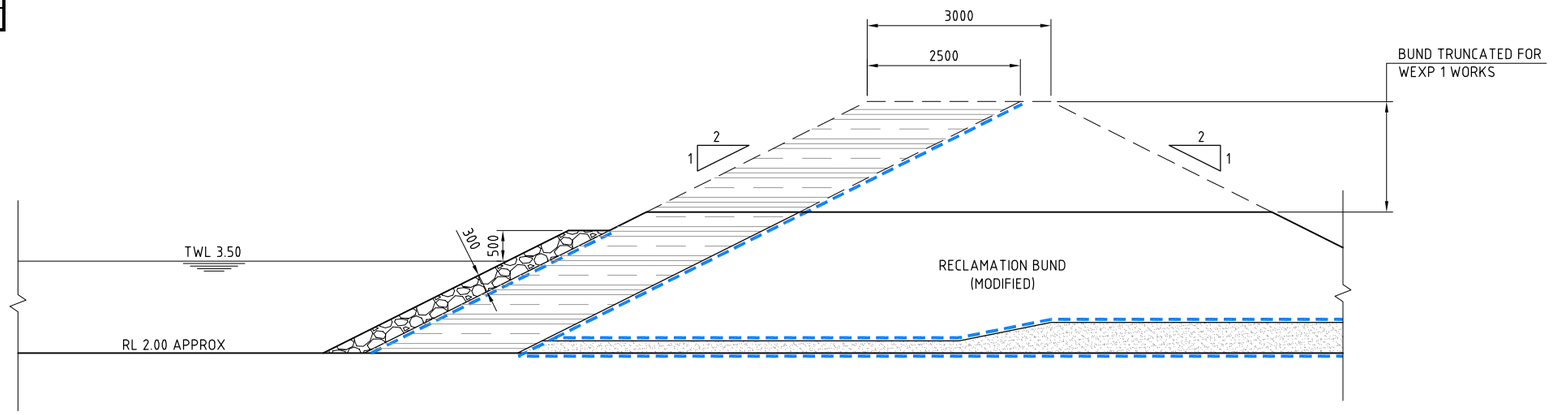

SECTION C 0381
1:50

GROUND IMPROVEMENT TYPICAL SECTION
STORMWATER STORAGE POND PROTECTION

LEGEND:

CLAY LINER

ROCKFILL

GRANULAR DRAINAGE BLANKET

GEOTEXTILE SEPARATOR CLASS D

NOTES:

1. FOR STOCKYARD GROUND IMPROVEMENT SCHEDULE REFER DRG NO. 2B534-C-DR-0380

1000 0 1000 2000 3000 4000 5000mm
SCALE 1:50

SUBJECT TO FINAL VERIFICATION AND APPROVAL

PRELIMINARY
NOT FOR CONSTRUCTION

Rev.	Date	Revision Details	Drn	Des.	Ver.	App.	Drg. No.	Reference Drawing Title
A	04.08.11	CLIENT REVIEW	WKS	AK		MA		

aurecon HATCH
Aurecon HATCH ABN 21 646 421 651
152 Wharf St, (Locked Bag 2700) Spring Hill
Queensland 4004 Australia
Telephone: +61 7 3166 7700
Facsimile: +61 7 3166 6555
Email: ahbne@aureconhatch.com

Aurecon Hatch is a joint venture between Aurecon Australia Pty Ltd ABN 54 005 139 873 and Hatch Associates Pty Ltd ABN 59 008 63 500.
A person using Aurecon Hatch drawings and other data accepts the risk of:
using the drawings and other data in electronic form without requesting and checking them for accuracy against the original hard copy versions;

Project No. H337300

Project: WICET EXPANSION PHASE 1 (WEXP 1)

Client: WICET

RPEQ Signed

Drawn WKS	Signed W.STONE	Date 04.08.11	
Designed AK	Signed A.KEMP	Date 04.08.11	
Verified	Signed	Date	
Approved MA	Signed M.ARGENT	Date 04.08.11	
Client Appv	Signed	Date	

Drawing Title:
WIGGINS ISLAND COAL TERMINAL
EARTHWORKS - WEXP 1
GROUND IMPROVEMENT
SECTIONS - SHEET 3

Business Zone H337300

Scale: AS SHOWN

Sheet Size: A1

Drawing No. 2B534-C-DR-0384

Rev. A

04.08.2011@15:18:06 V:\WICET\337300\CAD\C\2DDrgs\0500 - Infrastructure\0530 - Dredging & Bulk Earthworks\2B534 - Earthworks Phase 2B\2B534-C-DR-0384.dwg

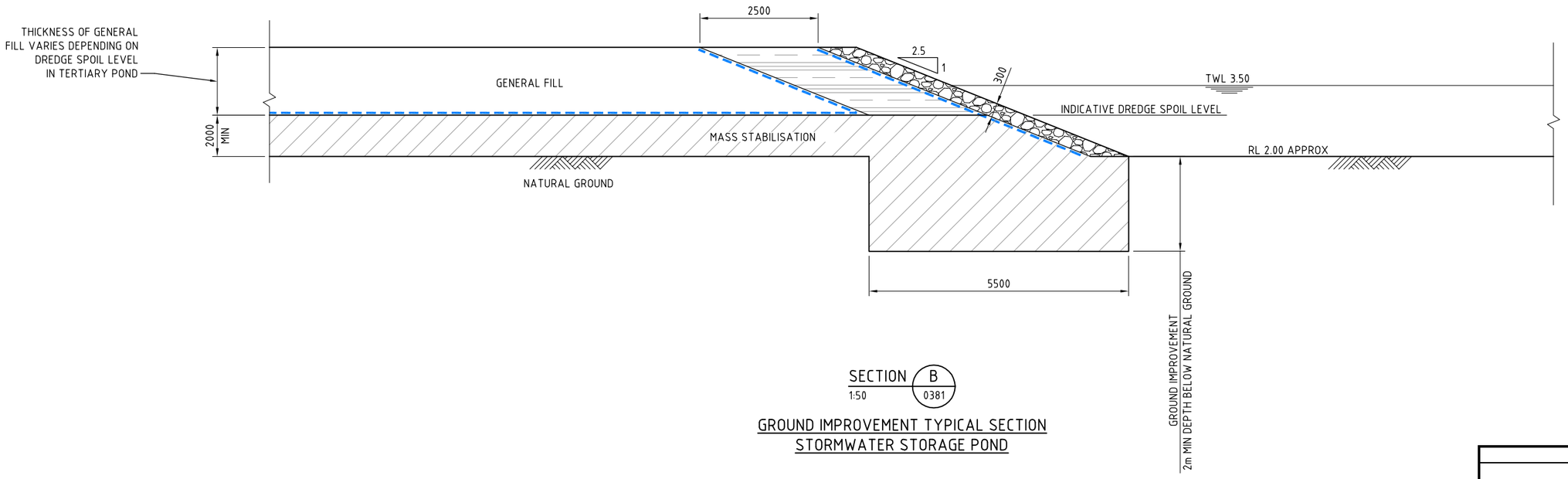

SECTION B 0381
1:50

GROUND IMPROVEMENT TYPICAL SECTION
STORMWATER STORAGE POND

Project H337300		
Client Review		
Name	Sign	Date

Client Review is complete.

- ☐ C1 – No comments - proceed
- ☐ C2 – Proceed with exceptions as noted
- ☐ C3 - Revise as noted and re-submit for Client Review

Responsible Engineer: Date:

LEGEND:

- CLAY LINER
- MASS STABILISATION
- ROCKFILL
- GEOTEXTILE SEPARATOR CLASS D

NOTES:

1. FOR STOCKYARD GROUND IMPROVEMENT SCHEDULE REFER DRG NO. 2B534-C-DR-0380

1000 0 1000 2000 3000 4000 5000mm
SCALE 1:50

SUBJECT TO FINAL VERIFICATION AND APPROVAL

PRELIMINARY
NOT FOR CONSTRUCTION

Rev.	Date	Revision Details	Drn	Des.	Ver.	App.	Drg. No.	Reference Drawing Title
A	04.08.11	CLIENT REVIEW	WKS	AK		MA		

aurecon HATCH
Aurecon HATCH ABN 21 646 421 651
152 Wharf St. (Locked Bag 2700) Spring Hill
Queensland 4004 Australia
Telephone: +61 7 3166 7700
Facsimile: +61 7 3166 6555
Email: ahbne@aureconhatch.com

Aurecon Hatch is a joint venture between Aurecon Australia Pty Ltd ABN 54 005 139 873 and Hatch Associates Pty Ltd ABN 59 008 63 500.
A person using Aurecon Hatch drawings and other data accepts the risk of:
using the drawings and other data in electronic form without requesting and checking them for accuracy against the original hard copy versions;

Project No. H337300

Project: WICET EXPANSION PHASE 1 (WEXP 1)

Client: WICET

RPEQ Signed

Drawn WKS	Signed W.STONE	Date 04.08.11
Designed AK	Signed A.KEMP	Date 04.08.11
Verified	Signed	Date
Approved MA	Signed M.ARGENT	Date 04.08.11
Client Appv	Signed	Date

Drawing Title: WIGGINS ISLAND COAL TERMINAL EARTHWORKS - WEXP 1 GROUND IMPROVEMENT SECTIONS - SHEET 2

Business Zone H337300

Scale: AS SHOWN

Sheet Size: A1

Drawing No. 2B534-C-DR-0383

Rev. A

04.08.2011@15:14:51 V:\WICET\337300\CAD\C\2DDrgs\0500 - Infrastructure\0530 - Dredging & Bulk Earthworks\2B534 - Earthworks Phase 2B\2B534-C-DR-0383.dwg

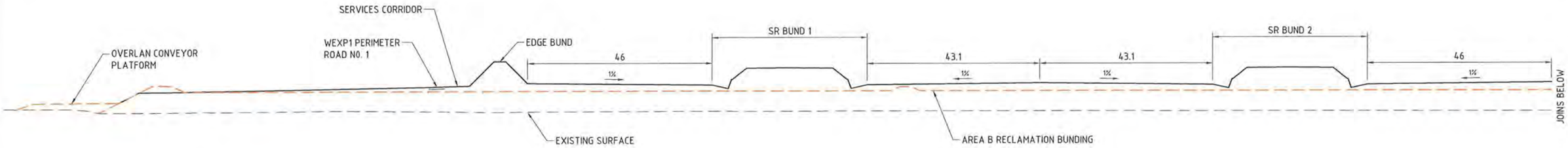



SECTION E 0312
1:500

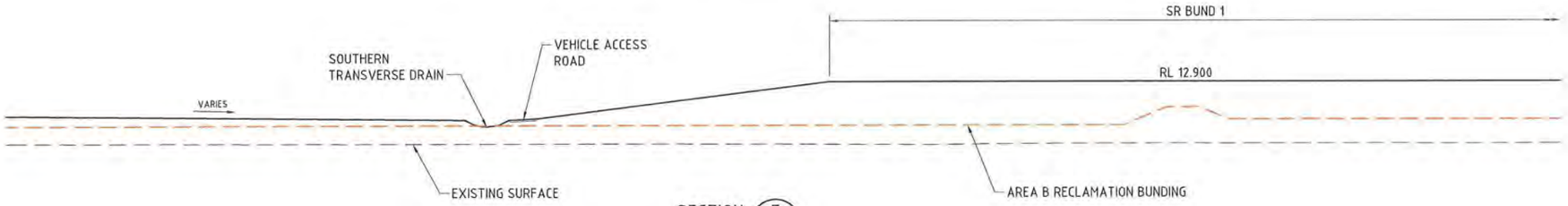

SECTION F 0310
1:500

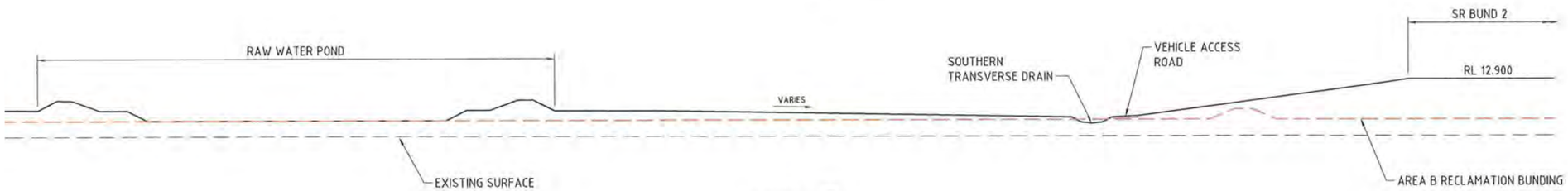

SECTION G 0310
1:500

10 0 10 20 30 40 50m
SCALE 1:500

SUBJECT TO FINAL VERIFICATION AND APPROVAL

NOT FOR CONSTRUCTION

Rev.	Date	Revision Details	Drn	Des.	Ver.	App.	Drg. No.	Reference Drawing Title
B	18.08.11	APROVED FOR DETAILED DESIGN	CDW	NS	BM	MA		
A	01.08.11	CLIENT REVIEW	WKS	NS		MA		

aurecon HATCH
Aurecon HATCH ABN 21 646 421 651
152 Wharf St. (Locked Bag 2700) Spring Hill
Queensland 4004 Australia
Telephone: +61 7 3166 7700
Facsimile: +61 7 3166 6555
Email: ahbne@aureconhatch.com

Aurecon Hatch is a joint venture between Aurecon Australia Pty Ltd ABN 54 005 139 873 and Hatch Associates Pty Ltd ABN 59 008 63 500
A person using Aurecon Hatch drawings and other data accepts the risk of: using the drawings and other data in electronic form without requesting and checking them for accuracy against the original hard copy versions;

Project No. H337300

Project: WICET EXPANSION PHASE 1 (WEXP 1)

Client: WICET

RPEQ Signed

Drawn WKS	Signed W.STONE	Date 01.08.11
Designed NS	Signed N.SCOTT	Date 01.08.11
Verified BM	Signed B.MOWER	Date 19.08.11
Approved MA	Signed M.ARGENT	Date 01.08.11
Client Appv	Signed	Date

Drawing Title:
WIGGINS ISLAND COAL TERMINAL
EARTHWORKS - WEXP 1
STACKER RECLAIMER STOCKYARD
SECTIONS - SHEET 2

Business Zone H337300

Scale: AS SHOWN

Sheet Size: A1

Drawing No. 2B534-C-DR-0321

Rev. B

18.08.2011@16:42:05 V:\WICET\337300\CAD\C\2DDrgs\0500 - Infrastructure\0530 - Dredging & Bulk Earthworks\2B534 - Earthworks Phase 2B\2B534-C-DR-0321.dwg

FOR CONTINUATION REFER DRG NO. 2B534-C-DR-0311

1% 0.2% 1% 0.2%

9.791

SR BUND 2

9.791

D 0320

STACKER RECLAIMER STOCKYARD PLATFORM

1% 0.2% 1% 0.2%

EDGE BUND

10.241

15.651

WEXP1 PERIMETER ROAD NO. 2

VARIES

AREA B RECLAMATION BUNDS
REFER DRG NO. WIG-1530-C-DR-0210

VARIES

FOR CONTINUATION REFER DRG NO. 2B534-C-DR-0312

FOR CONTINUATION REFER DRG NO. 2B534-C-DR-0313

4.300

4.300

STORMWATER STORAGE POND
TWL 3.50, BASE EXISTING SURFACE (APPROX. RL 2.00)

CONSTRUCTION FACILITIES PLATFORM NO.8

4.300

4.300

5.336

5.331

TERMINAL ACCESS ROAD

20 10 0 20 40 60 80 100m
SCALE 1:1000

LAYOUT PLAN

SCALE 1:1000

SUBJECT TO FINAL VERIFICATION AND APPROVAL

NOT FOR CONSTRUCTION

Rev.	Date	Revision Details	Drn	Des	Ver.	App.	Drg. No.	Reference Drawing Title
B	19.08.11	APPROVED FOR DETAILED DESIGN	CDW	NS	BM	MA		
A	01.08.11	CLIENT REVIEW	WKS	NS		MA		

aurecon HATCH
Aurecon HATCH ABN 21 646 421 651
152 Wharf St. (Locked Bag 2700) Spring Hill
Queensland 4004 Australia
Telephone: +61 7 3166 7700
Facsimile: +61 7 3166 6555
Email: ahbne@aureconhatch.com

Aurecon Hatch is a joint venture between Aurecon Australia Pty Ltd ABN 54 005 139 873 and Hatch Associates Pty Ltd ABN 59 008 613 500.
A person using Aurecon Hatch drawings and other data accepts the risk of:
using the drawings and other data in electronic form without requesting and checking them for accuracy against the original hard copy versions.

Project No. H337300

Project: WICET EXPANSION PHASE 1 (WEXP 1)

Client: WICET

RPEQ Signed

Drawn WKS	Signed W.STONE	Date 01.08.11	
Designed NS	Signed N.SCOTT	Date 01.08.11	
Verified BM	Signed B.HOWER	Date 19.08.11	
Approved MA	Signed M.ARGENT	Date 01.08.11	
Client Appv	Signed	Date	

Drawing Title:

WIGGINS ISLAND COAL TERMINAL
EARTHWORKS - WEXP 1
STACKER RECLAIMER STOCKYARD
LAYOUT PLAN - SHEET 5 OF 5

Business Zone H337300

Scale: AS SHOWN

Sheet Size: A1

Drawing No. 2B534-C-DR-0314

Rev. B

18.08.2011@15:33:02 V:\WICET\337300\CAD\C\2DDrgs\0500 - Infrastructure\0530 - Dredging & Bulk Earthworks\2B534 - Earthworks Phase 2B\2B534-C-DR-0314.dwg

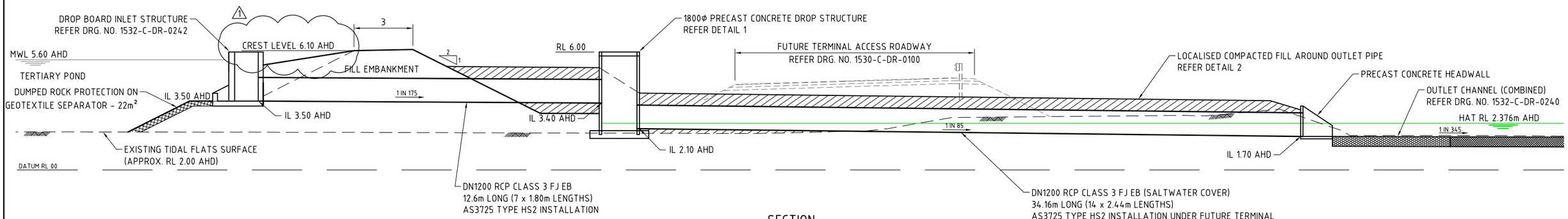

SECTION
AREA B TERTIARY POND OUTLET 1
1:100

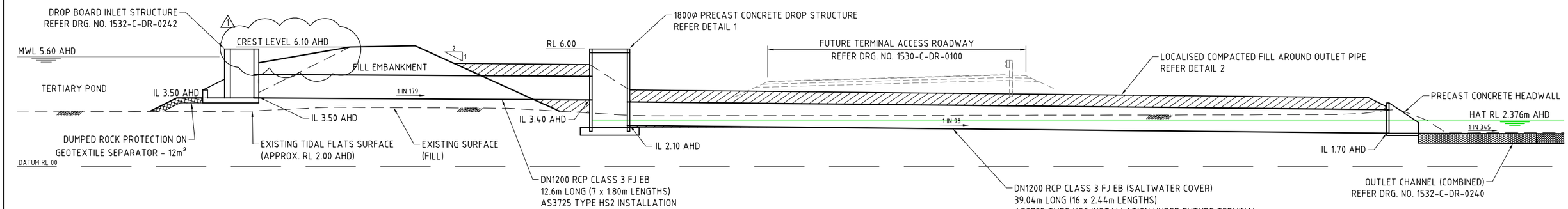

SECTION
AREA B TERTIARY POND OUTLET 2
1:100

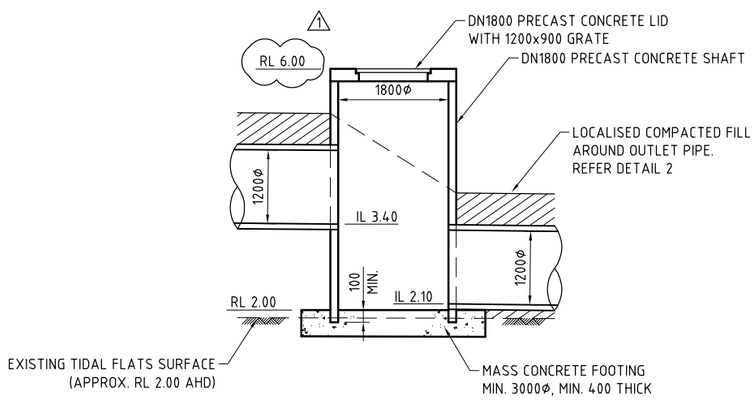

PRECAST CONCRETE DROP STRUCTURE
DETAIL 1
1:50 -

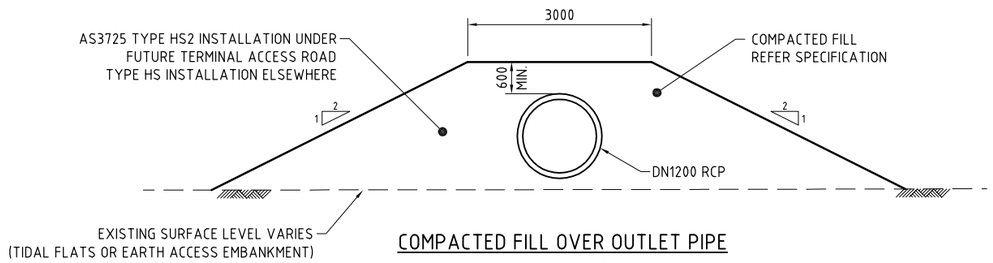

COMPACTED FILL OVER OUTLET PIPE
DETAIL 2
1:50 -

NOTES:

1. FOR TERTIARY POND OUTLET PIPE LOCATIONS REFER DRG. NOS. 1530-C-DR-0240.
2. DUMPED ROCK PROTECTION INCL. ROCK FILLED GABION BASKETS TO BE IN ACCORDANCE WITH MRS 11.03.
3. ALL ROCK PROTECTION TO BE LAID ON TOP OF GEOTEXTILE SEPARATOR TO MRS 11.27. GEOTEXTILE STRENGTH CLASS 'D', FILTRATION CLASS 'I'.
4. LEVEL DATUM AHD.

SCALE 1:100 (2 1 0 2 4 6 8 10m)

SCALE 1:50 (1000 0 1000 2000 3000 4000 5000mm)

FOR CONSTRUCTION

Rev.	Date	Revision Details	Drn	Des.	Ver.	App.	Drg. No.	Reference Drawing Title
1	1/07/11	APPROVED FOR CONSTRUCTION	WKS	PdB	BM	DIF		
0	11/03/11	APPROVED FOR CONSTRUCTION	XY	PBF	DIF	DIF	1530-C-DR-0200	GENERAL ARRANGEMENT PLAN

aurecon HATCH
Aurecon HATCH ABN 21 646 421 651
152 Wharf St. (Locked Bag 2700) Spring Hill
Queensland 4004 Australia
Telephone: +61 7 3166 7700
Facsimile: +61 7 3166 6555
Email: ahbne@aureconhatch.com

Aurecon Hatch is a joint venture between Aurecon Australia Pty Ltd ABN 54 005 139 873 and Hatch Associates Pty Ltd ABN 59 008 63 500.
A person using Aurecon Hatch drawings and other data accepts the risk of:
using the drawings and other data in electronic form without requesting and checking them for accuracy against the original hard copy versions;

Project No. H328999

Project: WIGGINS ISLAND COAL EXPORT TERMINAL

Client: WICET

RPEQ Signed: DIF

Drawn RM	Signed R MARTIGNAGO	Date 19/01/2009
Designed TAW	Signed T WARD	Date 19/01/2009
Verified JCH	Signed J HARLEY	Date 21/12/09
Approved DIF	Signed D FURNER	Date 21/12/09
Client Appv ASN	Signed A NAPIER	Date 21/12/09

Drawing Title: WIGGINS ISLAND COAL TERMINAL
DRAINAGE - STAGE 1
AREA B TERTIARY POND OUTLET
SECTIONS

Business Zone: WIG

Scale: 1:100

Sheet Size: A1

Drawing No. 1532-C-DR-0220

Rev. 1

01/07/2011@16:09:51 \\bridata2\projects\GLADSTONE\328999\CAD\C\20Drgs\0500\0520\1532\1532-C-DR-0220.dwg

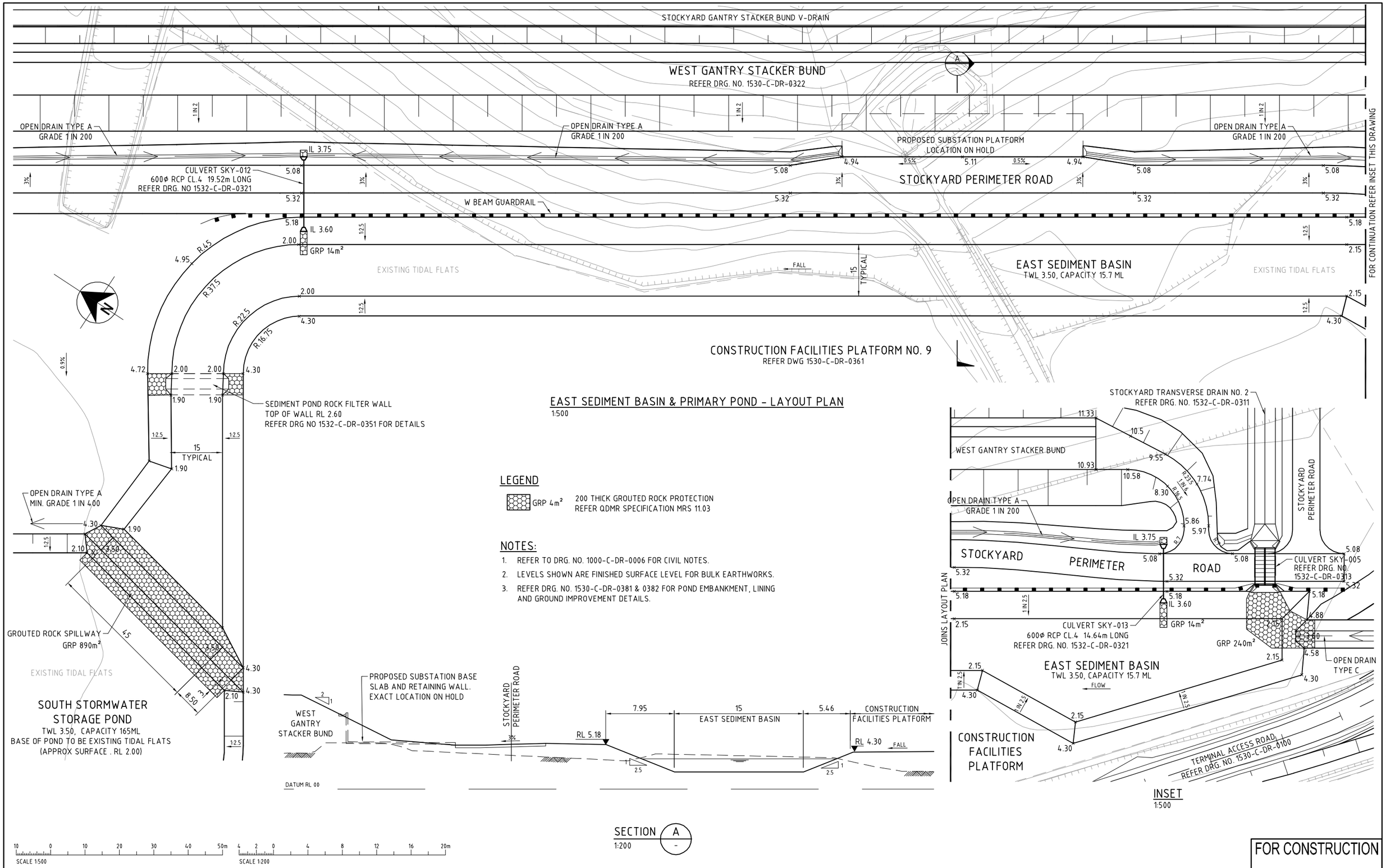

EAST SEDIMENT BASIN & PRIMARY POND - LAYOUT PLAN
1:500

LEGEND

GRP 4m² — 200 THICK GROUTED ROCK PROTECTION
REFER QDMR SPECIFICATION MRS 11.03

NOTES:

1. REFER TO DRG. NO. 1000-C-DR-0006 FOR CIVIL NOTES.
2. LEVELS SHOWN ARE FINISHED SURFACE LEVEL FOR BULK EARTHWORKS.
3. REFER DRG. NO. 1530-C-DR-0381 & 0382 FOR POND EMBANKMENT, LINING AND GROUND IMPROVEMENT DETAILS.

SECTION A
1:200

INSET
1:500

FOR CONSTRUCTION

Rev.	Date	Revision Details	Drn	Des.	Ver.	App.	Drg. No.	Reference Drawing Title
0	11/03/11	APPROVED FOR CONSTRUCTION	XY	JCH	DIF	DIF	1530-C-DR-0300	GENERAL ARRANGEMENT PLAN

aurecon HATCH
Aurecon HATCH ABN 21 646 421 651
152 Wharf St. (Locked Bag 2700) Spring Hill
Queensland 4004 Australia
Telephone: +61 7 3166 7700
Facsimile: +61 7 3166 6555
Email: ahbne@aureconhatch.com

Aurecon Hatch is a joint venture between Aurecon Australia Pty Ltd ABN 54 005 139 873 and Hatch Associates Pty Ltd ABN 59 008 63 500.
A person using Aurecon Hatch drawings and other data accepts the risk of:
using the drawings and other data in electronic form without requesting and checking them for accuracy against the original hard copy versions;

Project No. H328999

Project: WIGGINS ISLAND COAL EXPORT TERMINAL

Client: WICET

RPEQ Signed: DIF

Drawn WPE	Signed W ENRIGHT	Date 14/01/09
Designed DEM	Signed D MOORE	Date 14/01/09
Verified GG	Signed G GRAHAM	Date 12/06/09
Approved DIF	Signed D FURNER	Date 25/06/09
Client Appv ASN	Signed A NAPIER	Date 15/12/09

Drawing Title: WIGGINS ISLAND COAL TERMINAL
EARTHWORKS - STAGE 1
EAST SEDIMENT BASIN & PRIMARY POND
LAYOUT PLAN & DETAILS

Business Zone: WIG

Scale: AS SHOWN

Sheet Size: A1

Drawing No. 1530-C-DR-0318

Rev. 0

11.03.2011@14:58:42 P:\GLADSTONE\328999\CAD\C\2Ddrgs\0500\0520\1530\1530-C-DR-0318.dwg

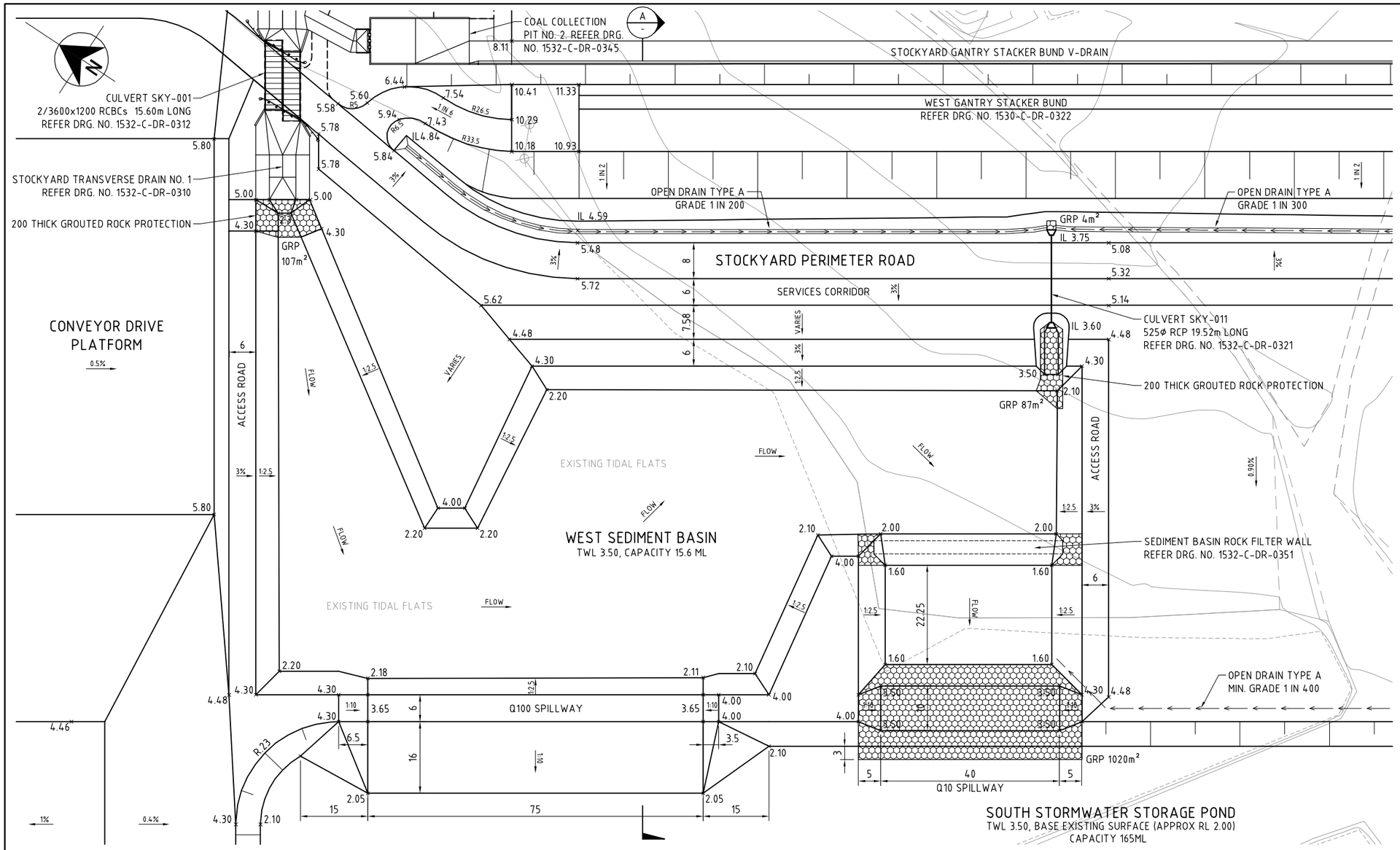

WEST SEDIMENT BASIN & PRIMARY POND - LAYOUT PLAN

1:500

DATUM RL -2

SCALE 1:500 (10 0 10 20 30 40 50m)

SCALE 1:200 (4 2 0 4 8 12 16 20m)

SECTION A - 1:200

LEGEND

GRP 4m² — 200 THICK GROUTED ROCK PROTECTION REFER QDMR SPECIFICATION MRS 11.03

NOTES:

1. REFER TO DRG. NO. 1000-C-DR-0006 FOR CIVIL NOTES.
2. LEVELS SHOWN ARE FINISHED SURFACE LEVEL FOR BULK EARTHWORKS.
3. REFER DRG. NO. 1530-C-DR-0381 & 0382 FOR POND EMBANKMENT, LINING AND GROUND IMPROVEMENT DETAILS.

FOR CONSTRUCTION

Rev.	Date	Revision Details	Drn	Des.	Ver.	App.	Drg. No.	Reference Drawing Title
0	11/03/11	APPROVED FOR CONSTRUCTION	XY	JCH	DIF	DIF	1530-C-DR-0300	GENERAL ARRANGEMENT PLAN

aurecon HATCH
Aurecon HATCH ABN 21 646 421 651
152 Wharf St, (Locked Bag 2700) Spring Hill
Queensland 4004 Australia
Telephone: +61 7 3166 7700
Facsimile: +61 7 3166 6555
Email: ahbne@aureconhatch.com

Aurecon Hatch is a joint venture between Aurecon Australia Pty Ltd ABN 54 005 139 873 and Hatch Associates Pty Ltd ABN 59 008 63 500.
A person using Aurecon Hatch drawings and other data accepts the risk of:
using the drawings and other data in electronic form without requesting and checking them for accuracy against the original hard copy versions;

Project No. H328999

Project: WIGGINS ISLAND COAL EXPORT TERMINAL

Client: WICET

RPEQ Signed: DIF

Drawn WPE	Signed W ENRIGHT	Date 14/01/09
Designed DEM	Signed D MOORE	Date 14/01/09
Verified GG	Signed G GRAHAM	Date 12/06/09
Approved DIF	Signed D FURNER	Date 25/06/09
Client Appv ASN	Signed A NAPIER	Date 15/12/09

Drawing Title: WIGGINS ISLAND COAL TERMINAL EARTHWORKS - STAGE 1 WEST SEDIMENT BASIN & PRIMARY POND LAYOUT PLAN & DETAILS

Business Zone: WIG

Scale: AS SHOWN

Sheet Size: A1

Drawing No. 1530-C-DR-0317

Rev. 0

11.03.2011@14:58:28 P:\GLADSTONE\328999\CAD\C\2DDrgs\0500\0520\1530\1530-C-DR-0317.dwg

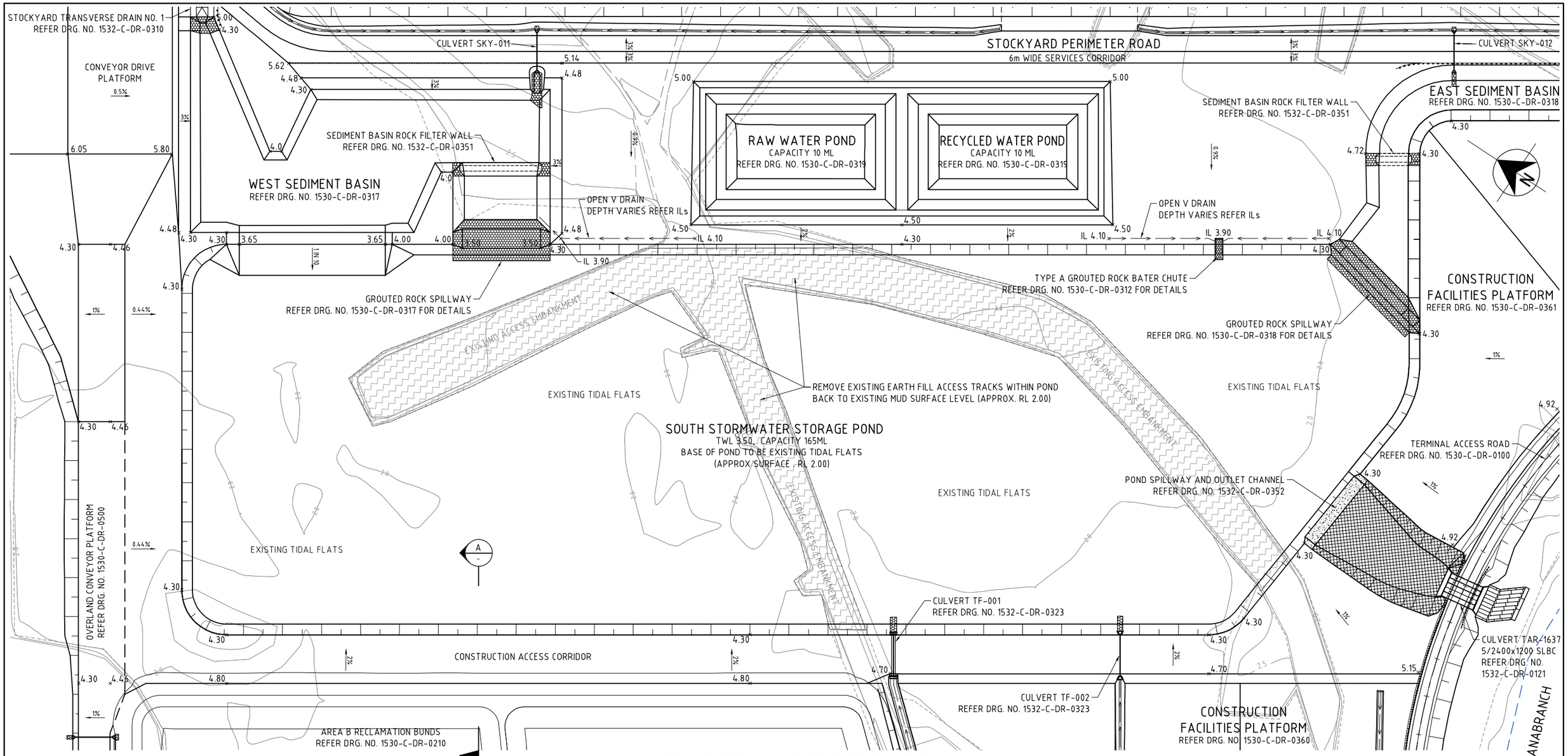

SOUTH STORMWATER STORAGE POND - LAYOUT PLAN

1:1000

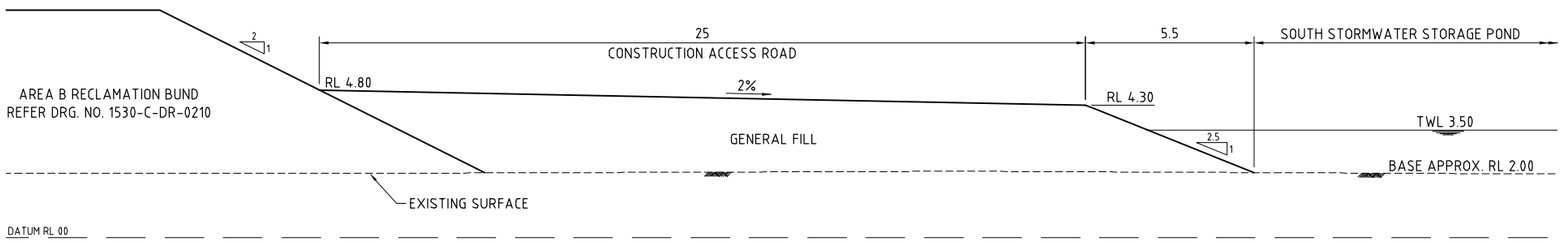

SECTION A

1:100

LEGEND

GRP 4m²	200 THICK GROUTED ROCK PROTECTION REFER QDMR SPECIFICATION MRS 11.03
DRP 100m²	DUMPED ROCK PROTECTION REFER QDMR SPECIFICATION MRS 11.03

NOTES:

1. REFER TO DRG. NO. 1000-C-DR-0006 FOR CIVIL NOTES.
2. LEVELS SHOWN ARE FINISHED SURFACE LEVEL FOR BULK EARTHWORKS.
3. REFER DRG. NO. 1530-C-DR-0381 & 0382 STOCKYARD GROUND IMPROVEMENT DETAILS.

SCALE 1:100 (2 1 0 2 4 6 8 10m)

SCALE 1:1000 (20 10 0 20 40 60 80 100m)

FOR CONSTRUCTION

Rev.	Date	Revision Details	Drn	Des.	Ver.	App.	Drg. No.	Reference Drawing Title
0	11/03/11	APPROVED FOR CONSTRUCTION	XY	JCH	DIF	DIF	1530-C-DR-0300	GENERAL ARRANGEMENT PLAN

aurecon HATCH
Aurecon HATCH ABN 21 646 421 651
152 Wharf St, (Locked Bag 2700) Spring Hill
Queensland 4004 Australia
Telephone: +61 7 3166 7700
Facsimile: +61 7 3166 6555
Email: ahbne@aureconhatch.com

Aurecon Hatch is a joint venture between Aurecon Australia Pty Ltd ABN 54 005 139 873 and Hatch Associates Pty Ltd ABN 59 088 63 500.
A person using Aurecon Hatch drawings and other data accepts the risk of:
using the drawings and other data in electronic form without requesting and checking them for accuracy against the original hard copy versions;

Project No. H328999

Project: WIGGINS ISLAND COAL EXPORT TERMINAL

Client: WICET

RPEQ Signed DIF

Drawn	WPE	W ENRIGHT	14/01/09
Designed	DEM	D MOORE	14/01/09
Verified	GG	G GRAHAM	12/06/09
Approved	DIF	D FURNER	25/06/09
Client Appv	ASN	A NAPIER	15/12/09

Drawing Title: WIGGINS ISLAND COAL TERMINAL EARTHWORKS - STAGE 1 SOUTH STORMWATER STORAGE POND LAYOUT PLAN & DETAILS

Business Zone: WIG

Scale: AS SHOWN

Sheet Size: A1

Drawing No. 1530-C-DR-0316

Rev. 0

11.03.2011@14:58:17 P:\GLADSTONE\328999\CAD\C\2DDrgs\0500\0520\1530\1530-C-DR-0316.dwg

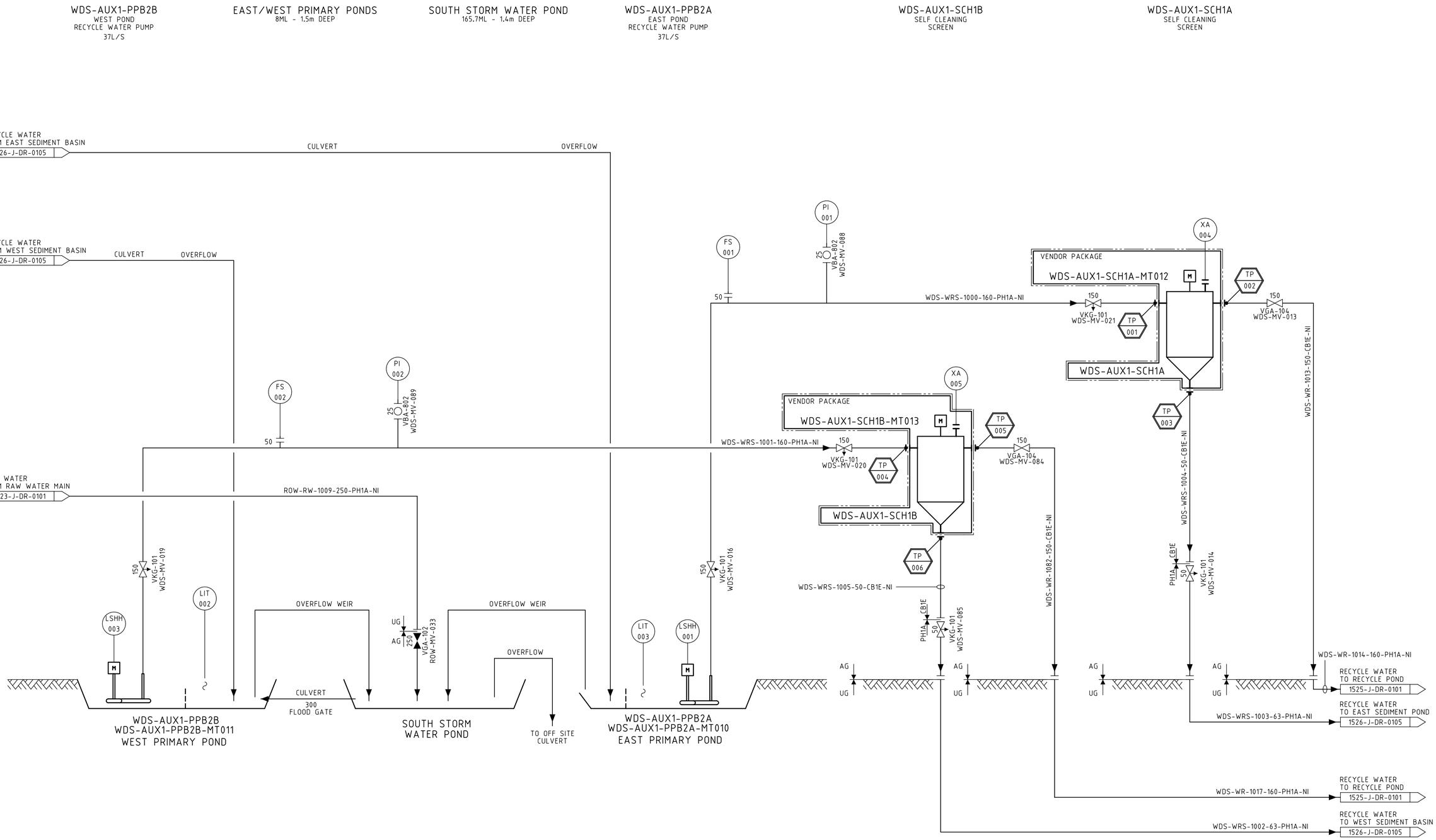

2 ALL TAGS UPDATED IN ACCORDANCE WITH REVISED TAGGING SCHEME.
ALL OTHER CHANGES CLOUDED.

FOR USE

Rev.	Date	Revision Details	Drn	Des.	Ver.	App.	Drg. No.	Reference Drawing Title
2	08/06/12	APPROVED FOR USE-TAG UPDATE	RWD	AD	JH	SM		
1	27/04/10	APPROVED FOR USE-ALIGN WITH MODEL	PJ	AF	DF	LW		
0	16/12/09	APPROVED FOR USE	PJ	AF	DF	LW		
C	12/10/09	APPROVED FOR HAZOP	PJ	AF	DF	LW		
B	24/06/09	CLIENT REVIEW	PJ	AF	DW	LW		
A	12.11.08	INTERNAL REVIEW	GD	AF				

aurecon HATCH
Aurecon HATCH ABN 21 646 421 651
152 Wharf St. (Locked Bag 2700) Spring Hill
Queensland 4004 Australia
Telephone: +61 7 3166 7700
Facsimile: +61 7 3166 6555
Email: ahbne@aureconhatch.com

Aurecon Hatch is a joint venture between Aurecon Australia Pty Ltd ABN 54 005 139 873 and Hatch Associates Pty Ltd ABN 59 008 63 500.
A person using Aurecon Hatch drawings and other data accepts the risk of:
using the drawings and other data in electronic form without requesting and checking them for accuracy against the original hard copy versions;

Project No. H328999

Project: WIGGINS ISLAND COAL EXPORT TERMINAL

Client: WICET

RPEQ Signed LFW

	Signed	Date
Drawn GD	G.DUTTON	12.11.08
Designed AF	A.FERGUSON	12.11.08
Verified DW	D.WINTER	24/06/09
Approved LW	L.WILLIAMS	24/06/09
Client Appv ASN	A.NAPIER	16/12/09

Drawing Title:
WIGGINS ISLAND COAL TERMINAL
UTILITIES - WDS - STAGE 1
PONDS AND CLEANING SCREENS
PIPING AND INSTRUMENTATION DIAGRAM

Business Zone: WIG
Scale: NTS
Sheet Size: A1
Drawing No.: 1525-J-DR-0104
Rev.: 2

P:\Gladstone\328999\CAD\J\PID\1525 RECYCLE WATER & DUST SUPPRESSION\1525-J-DR-0104.dgn
8/06/2012 8:48:56 AM
chuer6315

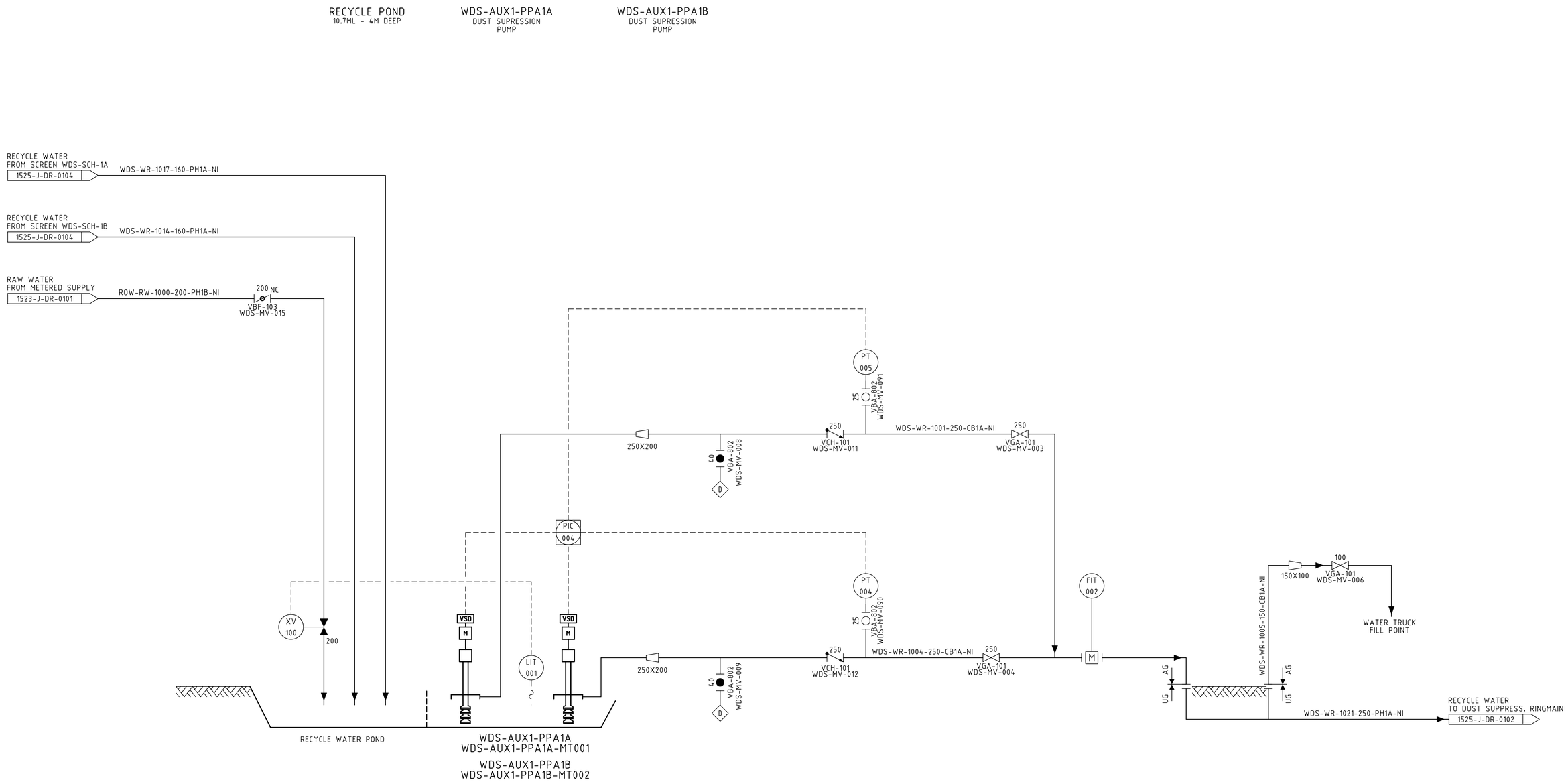

2 ALL TAGS UPDATED IN ACCORDANCE WITH REVISED TAGGING SCHEME.
ALL OTHER CHANGES CLOUDED.

FOR USE

Rev.	Date	Revision Details	Drn	Des.	Ver.	App.	Drg. No.	Reference Drawing Title
2	08/06/12	APPROVED FOR USE-TAG UPDATE	RWD	AD	CB	SM		
1	04/05/10	APPROVED FOR USE	PJ	AF	DF	LW		
0	16/12/09	APPROVED FOR USE	PJ	AF	DF	LW		
C	12/10/09	APPROVED FOR HAZOP	PJ	AF	DF	LW		
B	24/06/09	CLIENT REVIEW	PJ	AF	DW	LW		
A	12.11.08	INTERNAL REVIEW	GD	AF				

aurecon HATCH
Aurecon HATCH ABN 21 646 421 651
152 Wharf St. (Locked Bag 2700) Spring Hill
Queensland 4004 Australia
Telephone: +61 7 3166 7700
Facsimile: +61 7 3166 6555
Email: ahbne@aureconhatch.com

Aurecon Hatch is a joint venture between Aurecon Australia Pty Ltd ABN 54 005 139 873 and Hatch Associates Pty Ltd ABN 59 008 63 500.
A person using Aurecon Hatch drawings and other data accepts the risk of:
using the drawings and other data in electronic form without requesting and checking them for accuracy against the original hard copy versions;

Project No. H328999

Project: WIGGINS ISLAND COAL EXPORT TERMINAL

Client: WICET

RPEQ Signed LFW

Drawn GD	Signed G.DUTTON	Date 12.11.08
Designed AF	Signed A.FERGUSON	Date 12.11.08
Verified DW	Signed D.WINTER	Date 24/06/09
Approved LW	Signed L.WILLIAMS	Date 24/06/09
Client Appv ASN	Signed A.NAPIER	Date 16/12/09

Drawing Title:
WIGGINS ISLAND COAL TERMINAL
UTILITIES - WDS - STAGE 1
RECYCLE POND
PIPING AND INSTRUMENTATION DIAGRAM

Business Zone: WIG

Scale: NTS

Sheet Size: A1

Drawing No. 1525-J-DR-0101

Rev. 2

P:\Gladstone\328999\CAD\J\PID\1525 RECYCLE WATER & DUST SUPPRESSION\1525-J-DR-0101.dgn
8/06/2012 8:48:49 AM
cnuo67315

ADMINISTRATION AREA
REFER TO DRG. No. 0538-C-DR-032 FOR DETAIL DRAINAGE OF ADMINISTRATION AREA

STOCKYARD

CREST

1 in 350

1 in 200

1 in 250

1 in 100

1 in 40

STORAGE POND & PUMP STATION 2000m²

INTERNAL ACCESS ROAD

SEDIMENTATION POND

SEDIMENTATION POND

PRIMARY POND

COAL SEDIMENT BASINS

RAW WATER STORAGE

RECYCLED WATER STORAGE

POTABLE WATER TREATMENT PLANT

RECYCLED WATER TREATMENT PLANT

DUST SUPPRESSION PUMP STATION BUILDING

SOUTH STORMWATER POND

PUBLIC ACCESS ROAD

ANABRANCH

LEGEND

- FALL
- OPEN CHANNEL
- TRANSVERSE DRAIN
- PUMP
- UNDERGROUND STORMWATER NETWORK
- CULVERT
- RL 6.000 INDICATIVE LEVELS ONLY

SCALE 1:2000

SUBJECT TO FINAL VERIFICATION AND APPROVAL

PRELIMINARY
NOT FOR CONSTRUCTION

Rev.	Date	Revision Details	Drn	Ver.	App.	Drg. No.	Reference Drawing Title
C	29/09/08	APPROVED FOR DETAIL DESIGN	RM	DIF	DIF		
B	20/06/08	ISSUED FOR CLIENT REVIEW	WPE				
A	30/05/08	ISSUED FOR INTERNAL REVIEW	TAM				

Connell HATCH Infrastructure for Industry
Connell Hatch ABN 21 646 421 651
433 Boundary St. (Locked Bag 2700) Spring Hill Queensland 4004 Australia
Telephone: +61 7 3135 8444
Facsimile: +61 7 3135 8445
Email: chbne@connellhatch.com

Connell Hatch is a joint venture between Connell Wagner Pty Ltd ABN 54 005 139 873 and Hatch Associates Pty Ltd ABN 59 008 635 550
A person using Connell Hatch drawings and other data accepts the risk of:
1. using the drawings and other data in electronic form without requesting and checking them for accuracy against the original hard copy versions;
2. using the drawings or other data for any purpose not agreed to in writing by Connell Hatch

Project: WIGGINS ISLAND FEASIBILITY STUDY

Client: GPC

Drawn	TAM	T. MULLER	30/05/08
Designed	PBF	P. FITZGIBBON	30/05/08
Verified	DIF	D. FURNER	20/06/08
Approved	DIF	D. FURNER	20/06/08
Client Appv	CU	C. UNTHANK	29/09/08

Drawing Title: WIGGINS ISLAND COAL TERMINAL BULK EARTHWORKS AND DRAINAGE STOCKYARD DRAINAGE PLAN

Project No. 328777	Business Zone WIG
Scale 1:2000	Sheet Size A1
Drawing No. 0538-C-DR-031	Rev. C

29.09.2008@08:40:50 P:\QUEENSLAND\328777\CAD\Civil\2DDrgs\0500-Infrastructure\0520-Terminal Infrastructure (Services)\0538-Site Preperation Bulk Earthw0538-C-DR-031.dwg