




**Map No: UDA 5 -
Clinton
Urban Development Area**
Declared by Regulation on: 01/04/2010

Key

 Clinton PDA

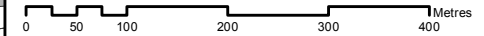
Cadastrre

 Parcel Boundaries

 Easements

 Road Dedications

 Waterbody



Source: Department of Natural Resource Management and Mines: Digital Cadastrre Database: 2010.

Map generated by Spatial Services Branch of the Department of State Development, Infrastructure and Planning, 9/01/2015

While every care is taken to ensure the accuracy of this product the Department of State Development, Infrastructure and Planning and the Department of Natural Resources and Mines make no representations or warranties about the accuracy, reliability, completeness or suitability for any particular purpose and disclaims all responsibility and all liability (including without limitation, liability in negligence) for all expenses, losses, damages (including indirect or consequential damage) and costs you may incur as a result of the product being inaccurate or incomplete in any way or for any reason.



**Queensland
Government**