


Information contained on this drawing is the copyright of Golder Associates Pty Ltd. Unauthorised use or reproduction of this plan either wholly or in part without written permission infringes copyright.



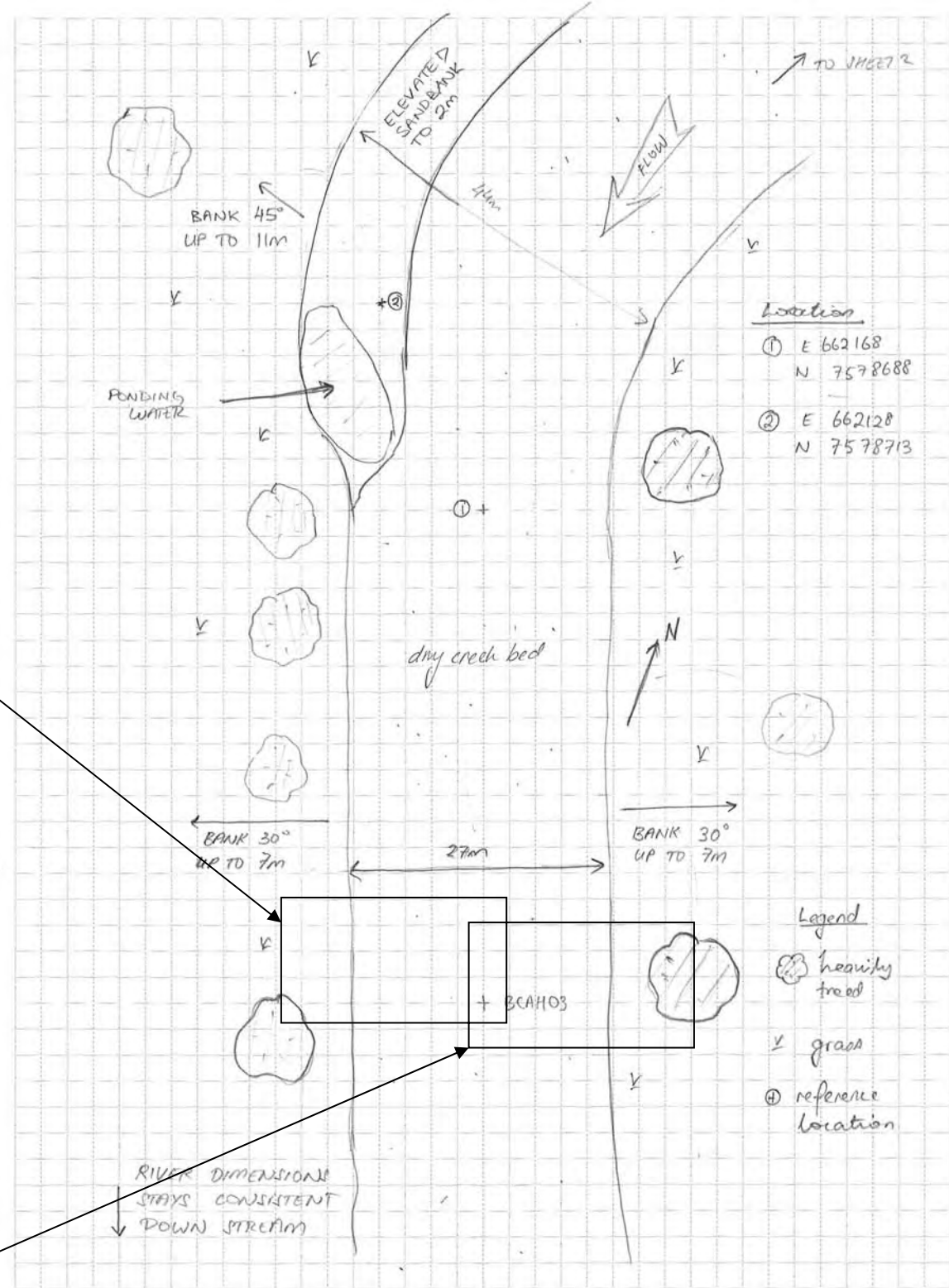
Facing right bank



Facing left bank



SUBJECT CONNORS RIVER BEE CREEK SOUTHERN SITE		
Job No.: 077632049	Made by SMA	Date 11/07/09
Ref.	Checked by	Sheet 1 of 4



	CLIENT SunWater		PROJECT Connors River Dam & Pipeline	
	DRAWN SMA	DATE 02-09-2009	TITLE BEE CREEK – BCAH03	
	CHECKED AB	DATE 8-10-2009		
	SCALE Not to Scale	PROJECT No 154-077632049	FIGURE No B11	REV No 0 A3

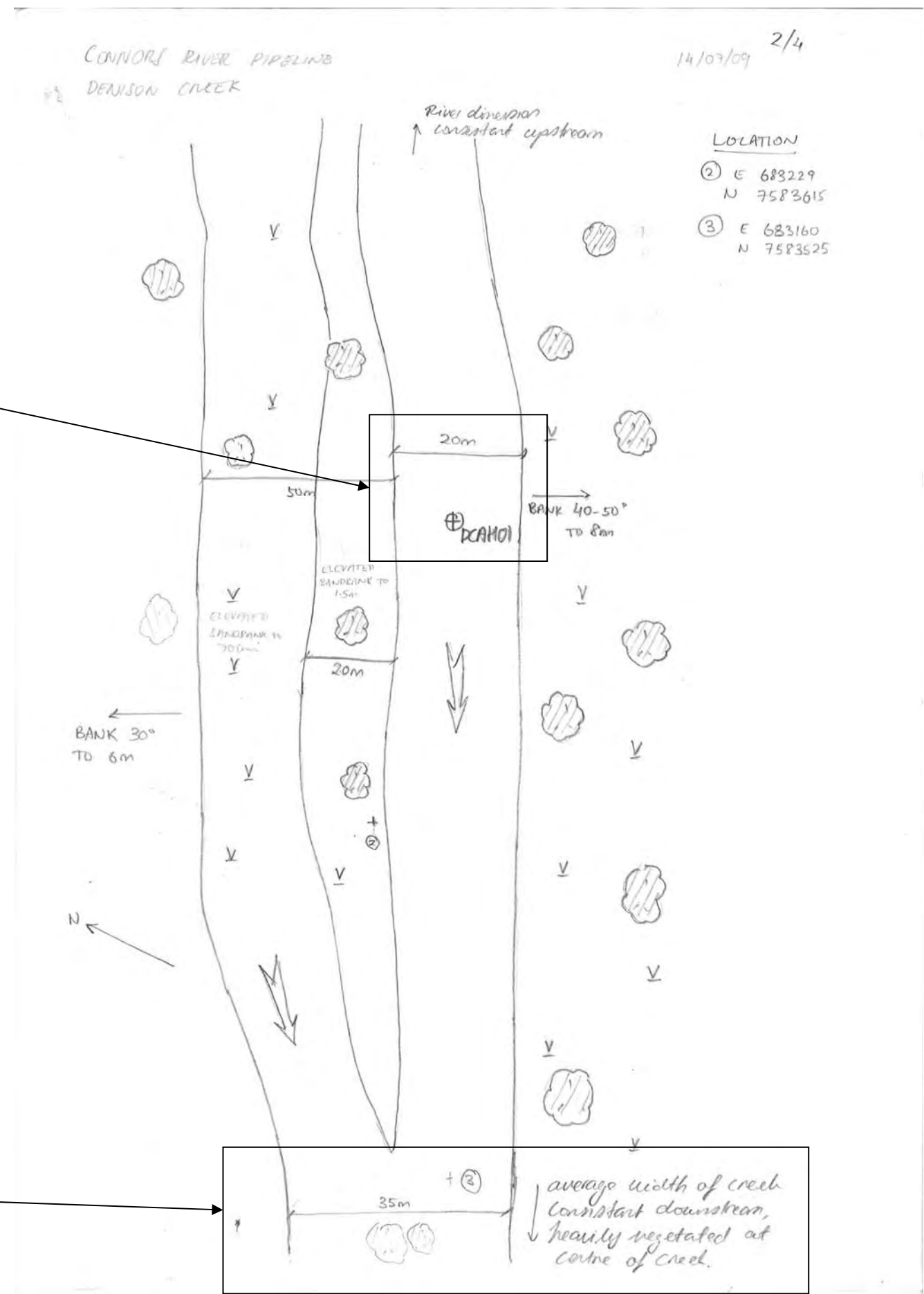
Information contained on this drawing is the copyright of Golder Associates Pty Ltd. Unauthorised use or reproduction of this plan either wholly or in part without written permission infringes copyright.



Facing upstream



Facing downstream



	CLIENT <b>SunWater</b>		PROJECT Connors River Dam & Pipeline		
	DRAWN SMA	DATE 02-09-2009	TITLE <b>DENISON CREEK – DCAH01</b>		
	CHECKED AB	DATE 8-10-2009			
	SCALE Not to Scale		PROJECT No 154-077632049	FIGURE No <b>B12</b>	REV No <b>0</b>

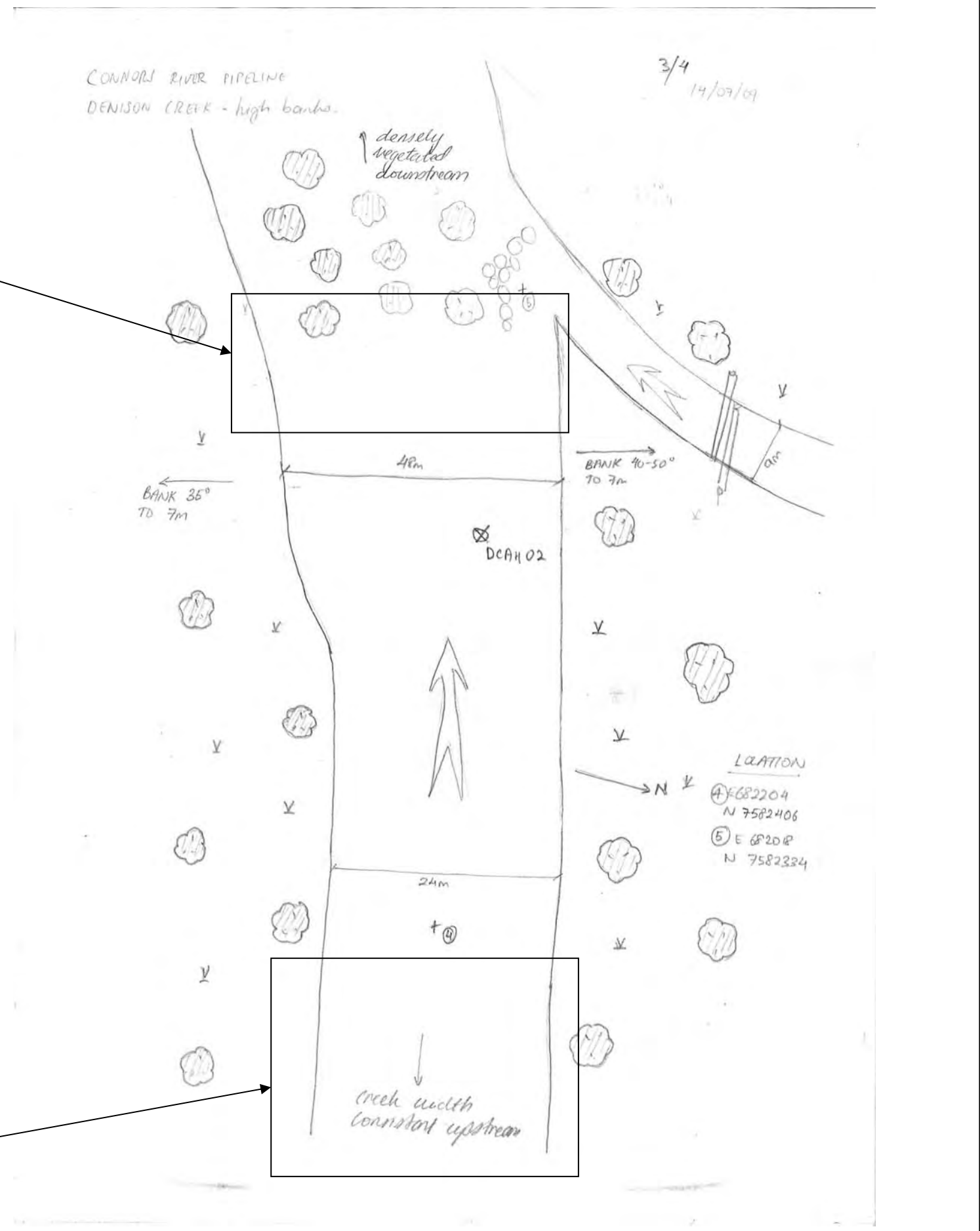
Information contained on this drawing is the copyright of Golder Associates Pty Ltd. Unauthorised use or reproduction of this plan either wholly or in part without written permission infringes copyright.  
© Golder Associates Pty Ltd.



Facing downstream



Facing upstream



	CLIENT <b>SunWater</b>		PROJECT Connors River Dam & Pipeline		
	DRAWN SMA	DATE 02-09-2009	TITLE <b>DENISON CREEK - DCAH02</b>		
	CHECKED AB	DATE 8-10-2009			
	SCALE Not to Scale		PROJECT No 154-077632049	FIGURE No <b>B13</b>	REV No <b>0</b>

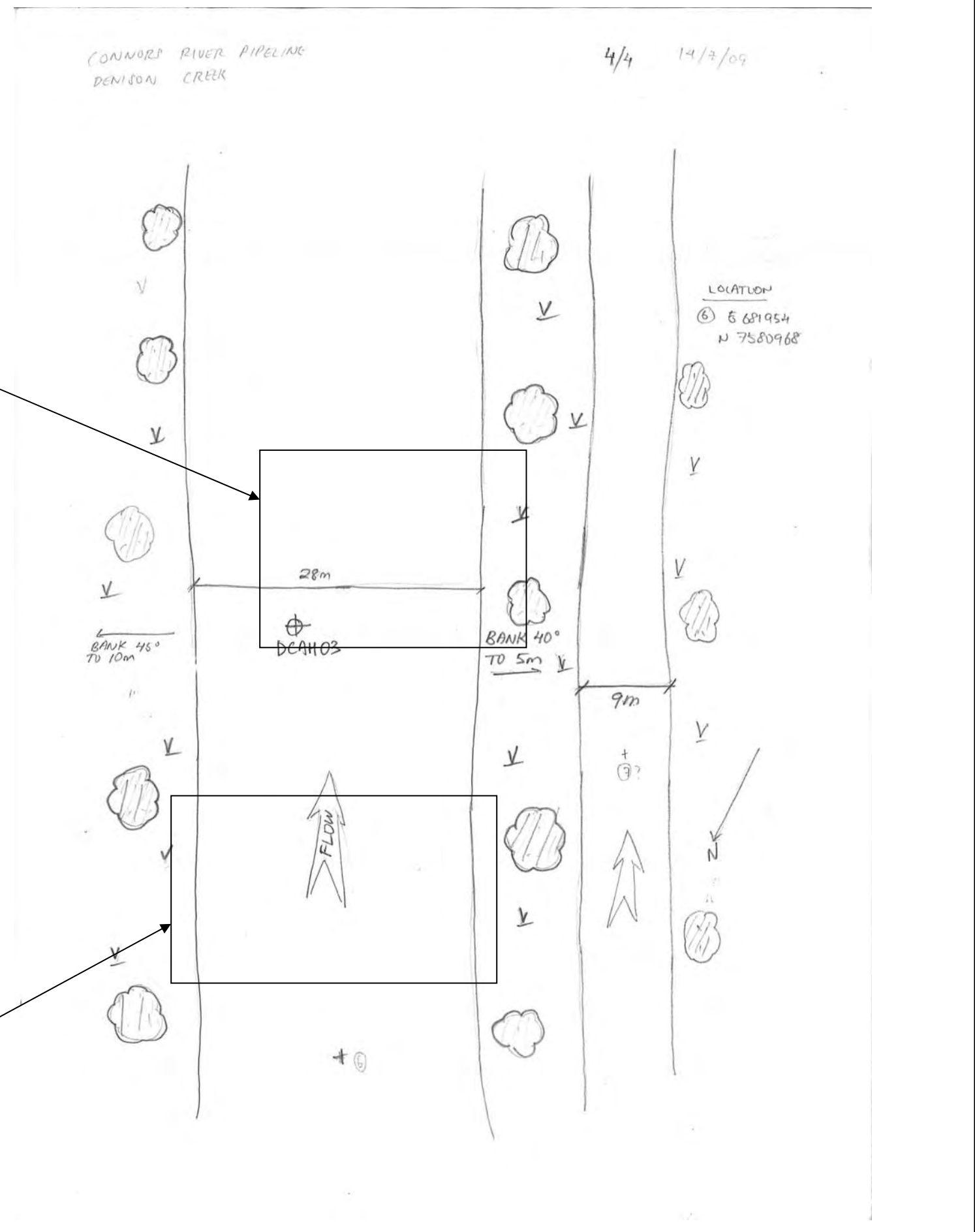
Information contained on this drawing is the copyright of Golder Associates Pty Ltd. Unauthorised use or reproduction of this plan either wholly or in part without written permission infringes copyright. © Golder Associates Pty Ltd.



Facing downstream

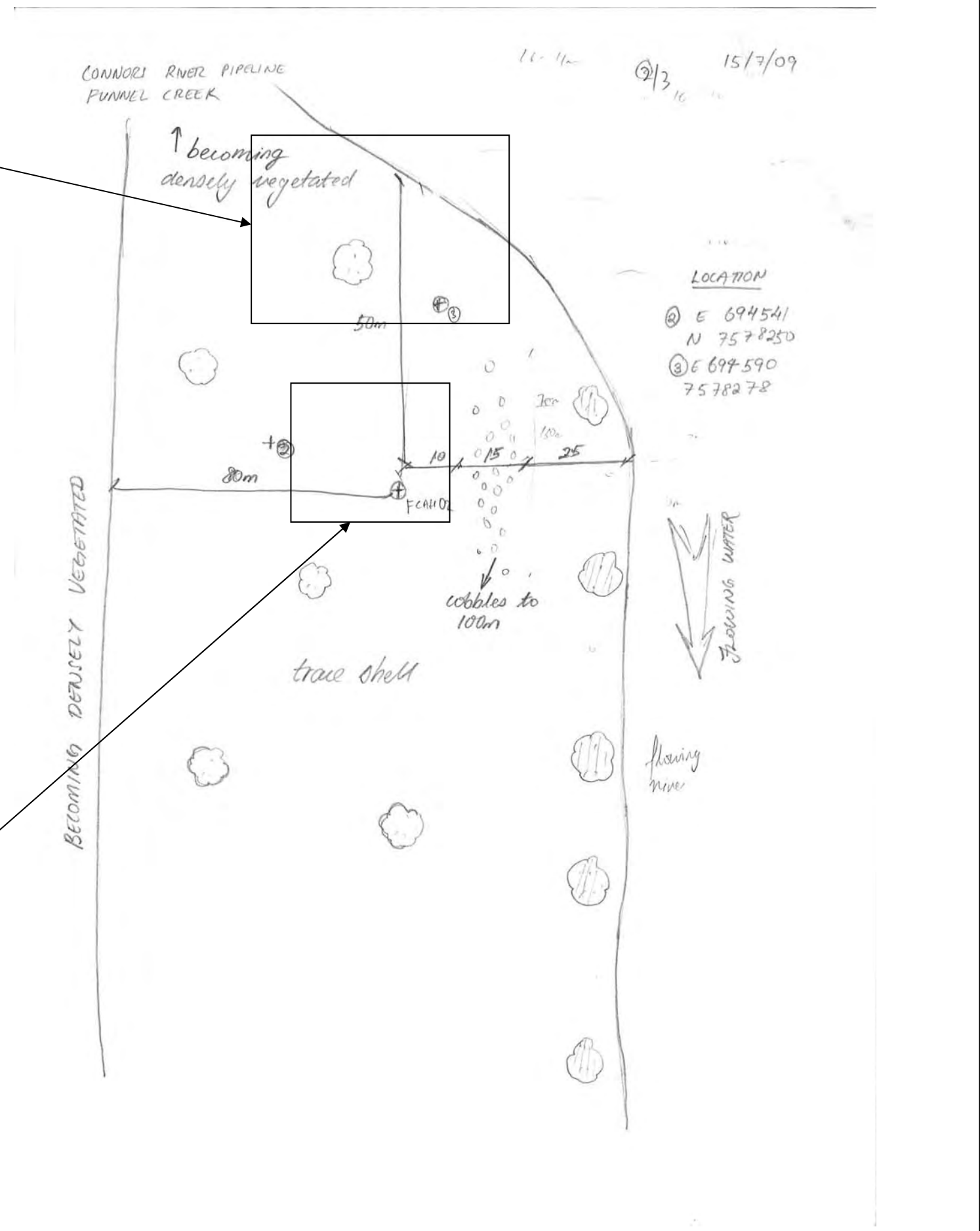


Facing upstream



	CLIENT <b>SunWater</b>		PROJECT Connors River Dam & Pipeline		
	DRAWN SMA	DATE 02-09-2009	TITLE <b>DENISON CREEK – DCAH03</b>		
	CHECKED AB	DATE 8-10-2009			
	SCALE Not to Scale		PROJECT No 154-077632049	FIGURE No <b>B14</b>	REV No <b>0</b>

Information contained on this drawing is the copyright of Golder Associates Pty Ltd. Unauthorised use or reproduction of this plan either wholly or in part without written permission infringes copyright. © Golder Associates Pty Ltd.



	CLIENT <b>SunWater</b>		PROJECT Connors River Dam & Pipeline		
	DRAWN SMA	DATE 02-09-2009	TITLE <b>FUNNEL CREEK – FCAH02</b>		
	CHECKED AB	DATE 8-10-2009			
	SCALE Not to Scale		PROJECT No 154-077632049	FIGURE No <b>B15</b>	REV No <b>0</b>

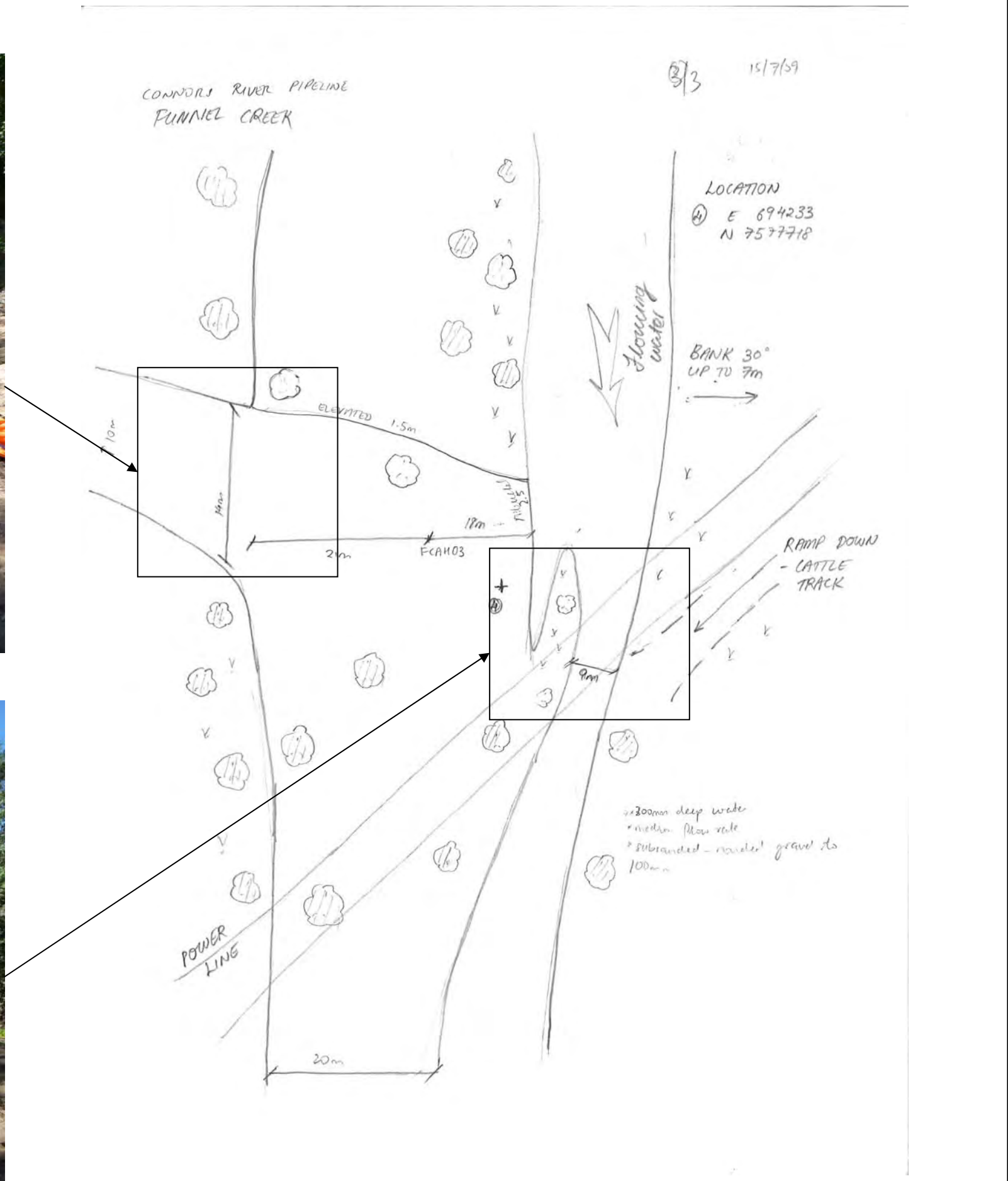
Information contained on this drawing is the copyright of Golder Associates Pty Ltd. Unauthorised use or reproduction of this plan either wholly or in part without written permission infringes copyright.  
© Golder Associates Pty Ltd.



Facing right bank

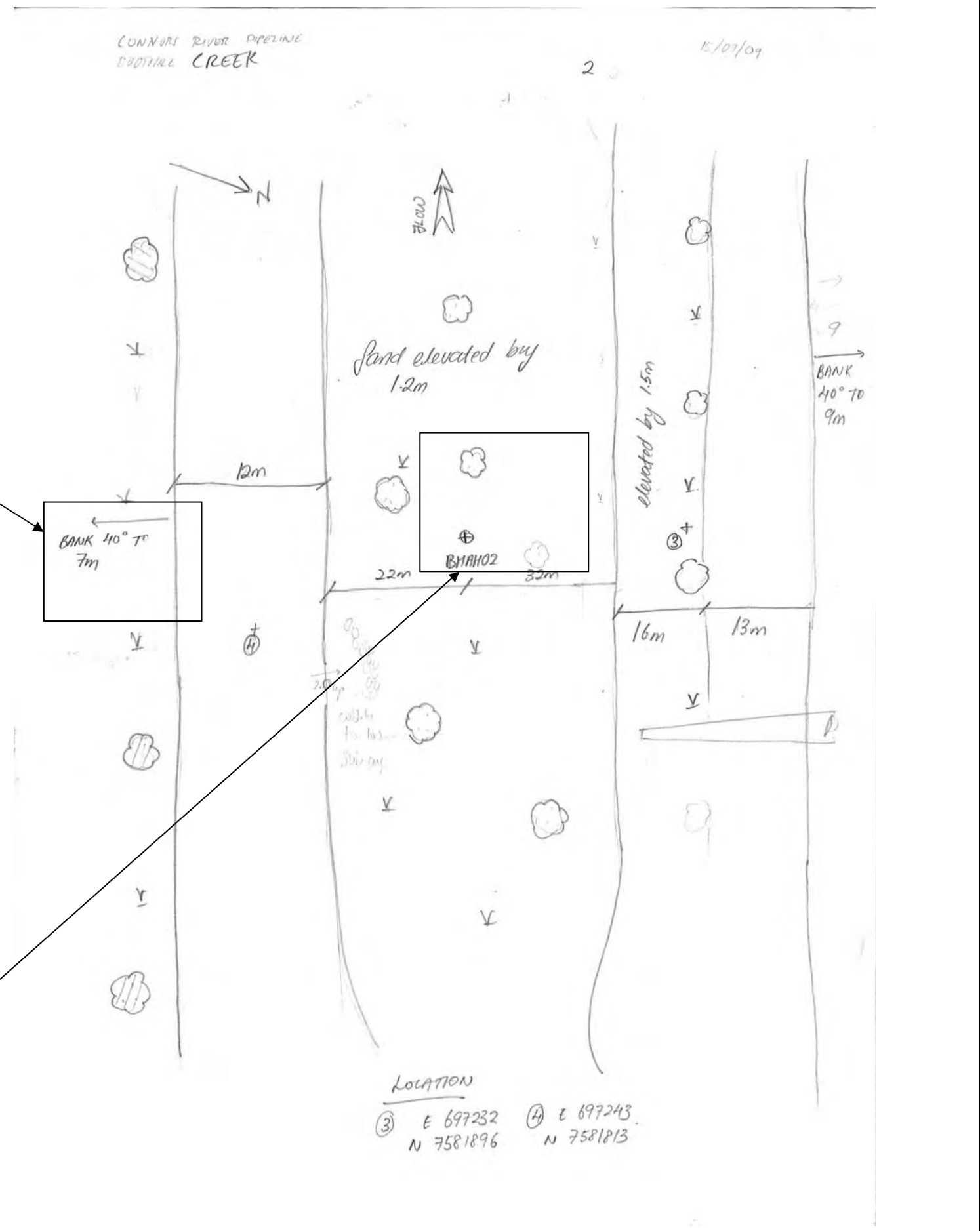


Facing left bank



	CLIENT <b>SunWater</b>		PROJECT Connors River Dam & Pipeline		
	DRAWN SMA	DATE 02-09-2009	TITLE <b>FUNNEL CREEK – FCAH03</b>		
	CHECKED AB	DATE 8-10-2009			
	SCALE Not to Scale		PROJECT No 154-077632049	FIGURE No <b>B16</b>	REV No <b>0</b>

Information contained on this drawing is the copyright of Golder Associates Pty Ltd. Unauthorised use or reproduction of this plan either wholly or in part without written permission infringes copyright. © Golder Associates Pty Ltd.



	CLIENT <b>SunWater</b>		PROJECT Connors River Dam & Pipeline		
	DRAWN SMA	DATE 02-09-2009	TITLE <b>BOOTHILL CREEK – BMAH02</b>		
	CHECKED AB	DATE 8-10-2009			
	SCALE Not to Scale		PROJECT No 154-077632049	FIGURE No <b>B17</b>	REV No <b>0</b>

Information contained on this drawing is the copyright of Golder Associates Pty Ltd. Unauthorised use or reproduction of this plan either wholly or in part without written permission infringes copyright.



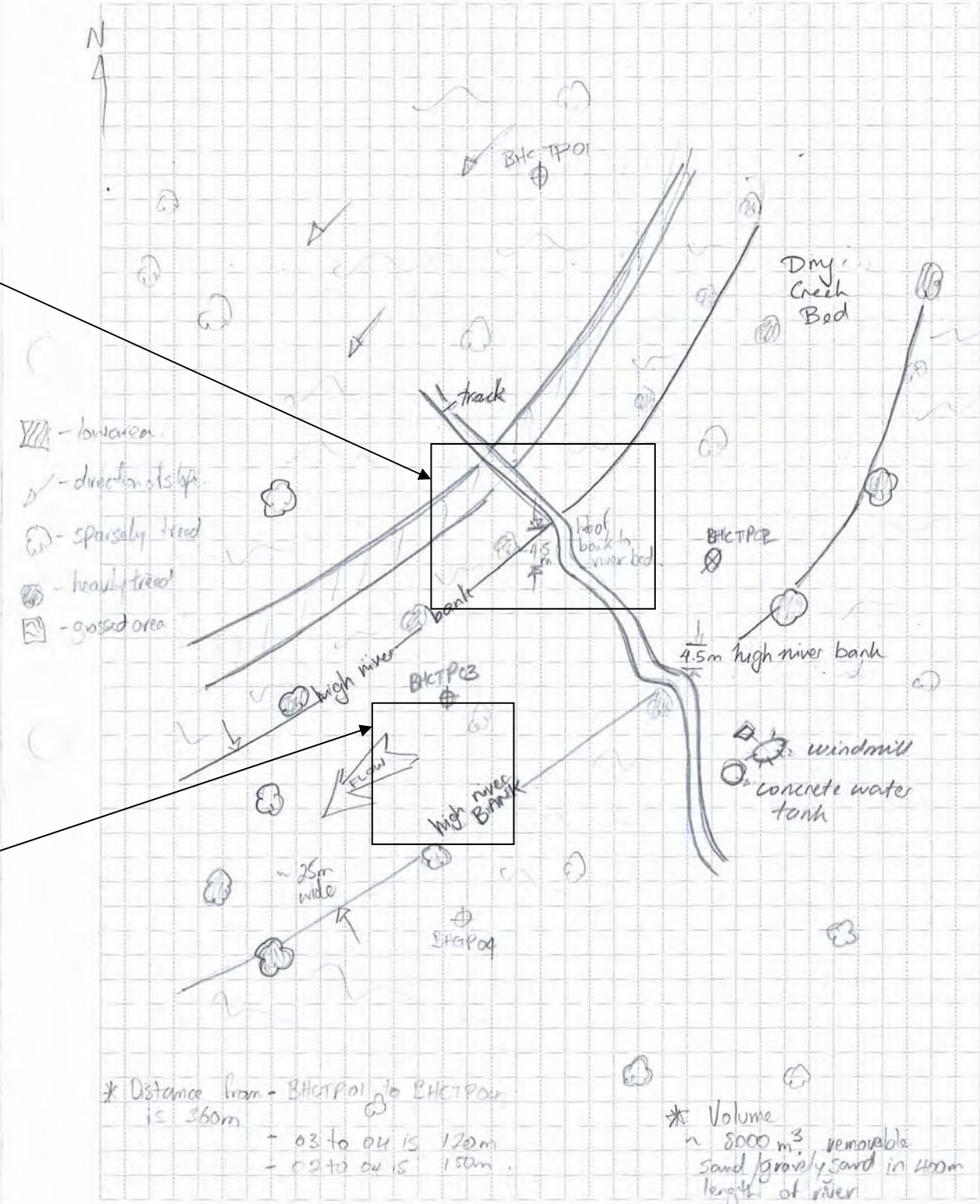
Facing right bank



Facing downstream



SUBJECT CONNORS RIVER PIPELINE BOOTHILL CREEK		
Job No. 077632049	Made by ACF	Date 6/7/09
Ref. Boothill crk Windmill	Checked by	Sheet 1 of 1



	CLIENT	SunWater	PROJECT	Connors River Dam & Pipeline					
	DRAWN	SMA	DATE	02-09-2009	TITLE				
	CHECKED	AB	DATE	8-10-2009	<b>BOOTHILL CREEK</b> <b>BHCTP02 &amp; BHCTP03</b>				
	SCALE	Not to Scale		PROJECT No	154-077632049	FIGURE No	B18	REV No	0



Information contained on this drawing is the copyright of Golder Associates Pty Ltd. Unauthorised use or reproduction of this plan either wholly or in part without written permission infringes copyright.



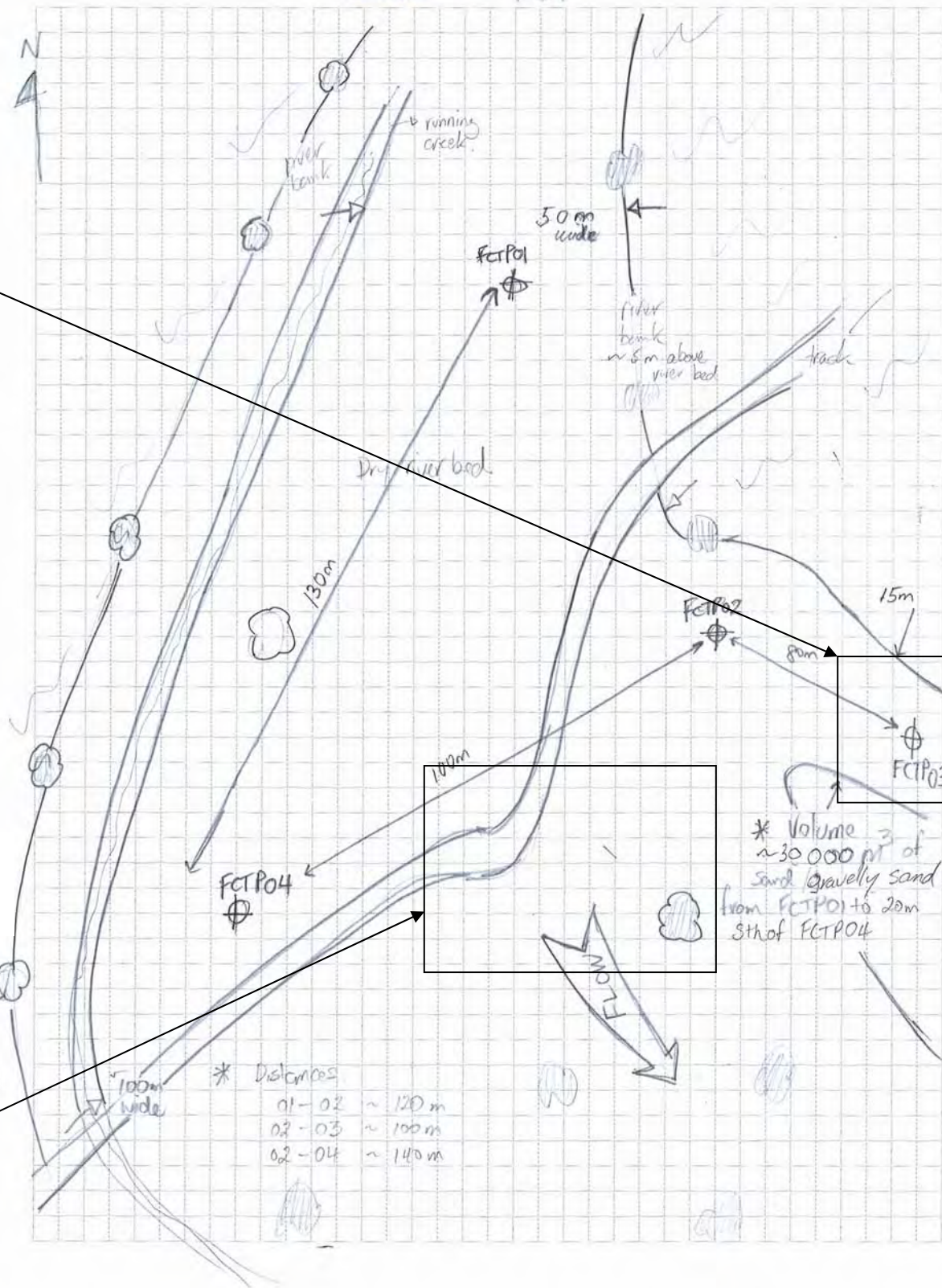
Facing upstream



Facing downstream



SUBJECT <b>CONNORS RIVER SAND INVESTIGATION</b>		
Job No.: <b>077632049</b>	Made by <b>RF</b>	Date <b>7/7/09</b>
Ref. <b>Funnel Creek + Booth Hill Junction</b>	Checked by	Sheet <b>1</b> of



	CLIENT <b>SunWater</b>		PROJECT <b>Connors River Dam &amp; Pipeline</b>		
	DRAWN <b>SMA</b>	DATE <b>02-09-2009</b>	TITLE <b>BOOTHILL AND FUNNEL CREEK JUNCTION</b>		
	CHECKED <b>AB</b>	DATE <b>8-10-2009</b>			
	SCALE <b>Not to Scale</b>	PROJECT No <b>154-077632049</b>	FIGURE No <b>B19</b>	REV No <b>0</b>	<b>A3</b>

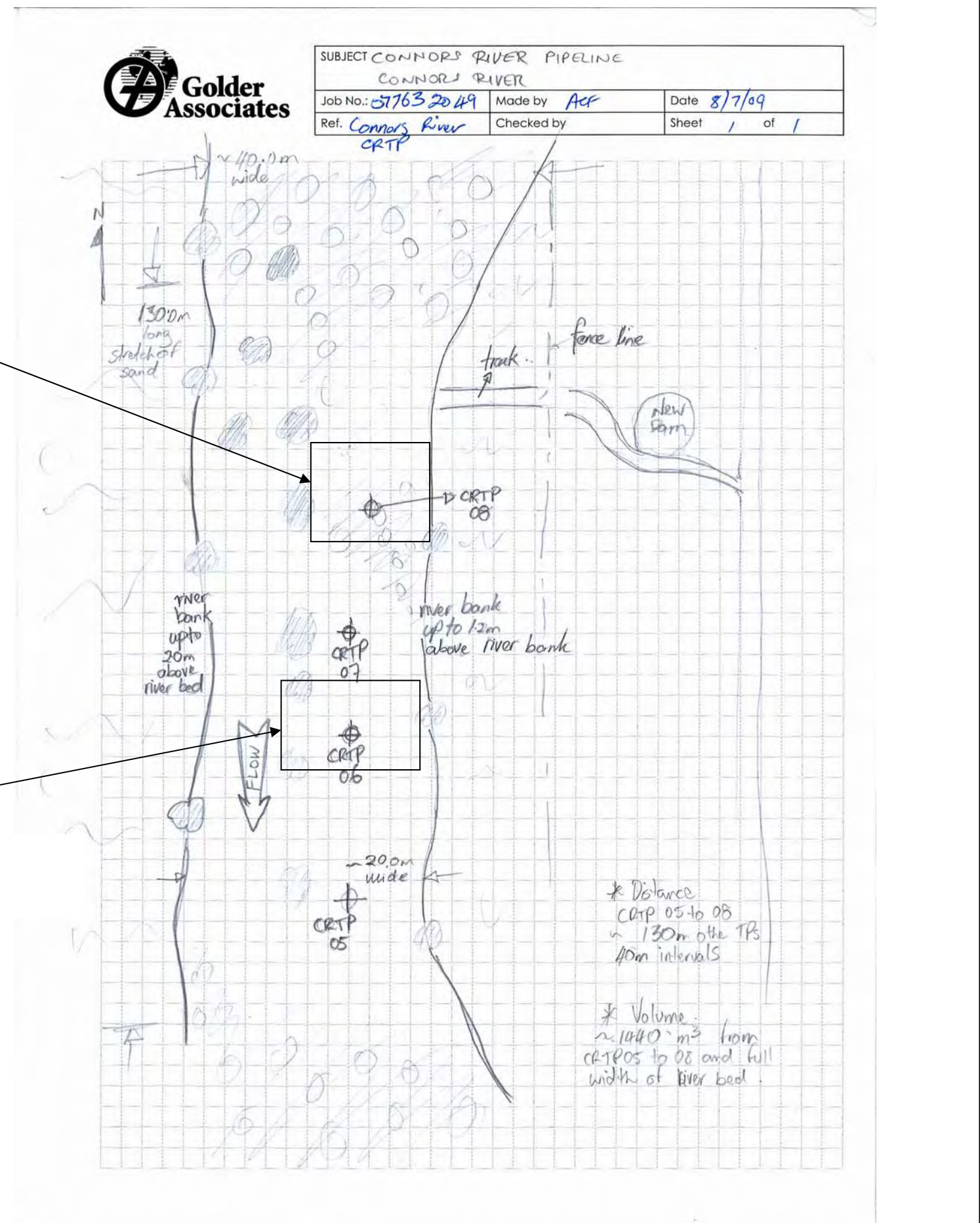
Information contained on this drawing is the copyright of Golder Associates Pty Ltd. Unauthorised use or reproduction of this plan either wholly or in part without written permission infringes copyright. © Golder Associates Pty Ltd.



Facing upstream



Facing downstream



	CLIENT SunWater		PROJECT Connors River Dam & Pipeline	
	DRAWN SMA	DATE 02-09-2009	TITLE <b>CONNORS RIVER</b>	
	CHECKED AB	DATE 8-10-2009		
	SCALE Not to Scale		PROJECT No 154-077632049	FIGURE No B20

Information contained on this drawing is the copyright of Golder Associates Pty Ltd. Unauthorised use or reproduction of this plan either wholly or in part without written permission infringes copyright.



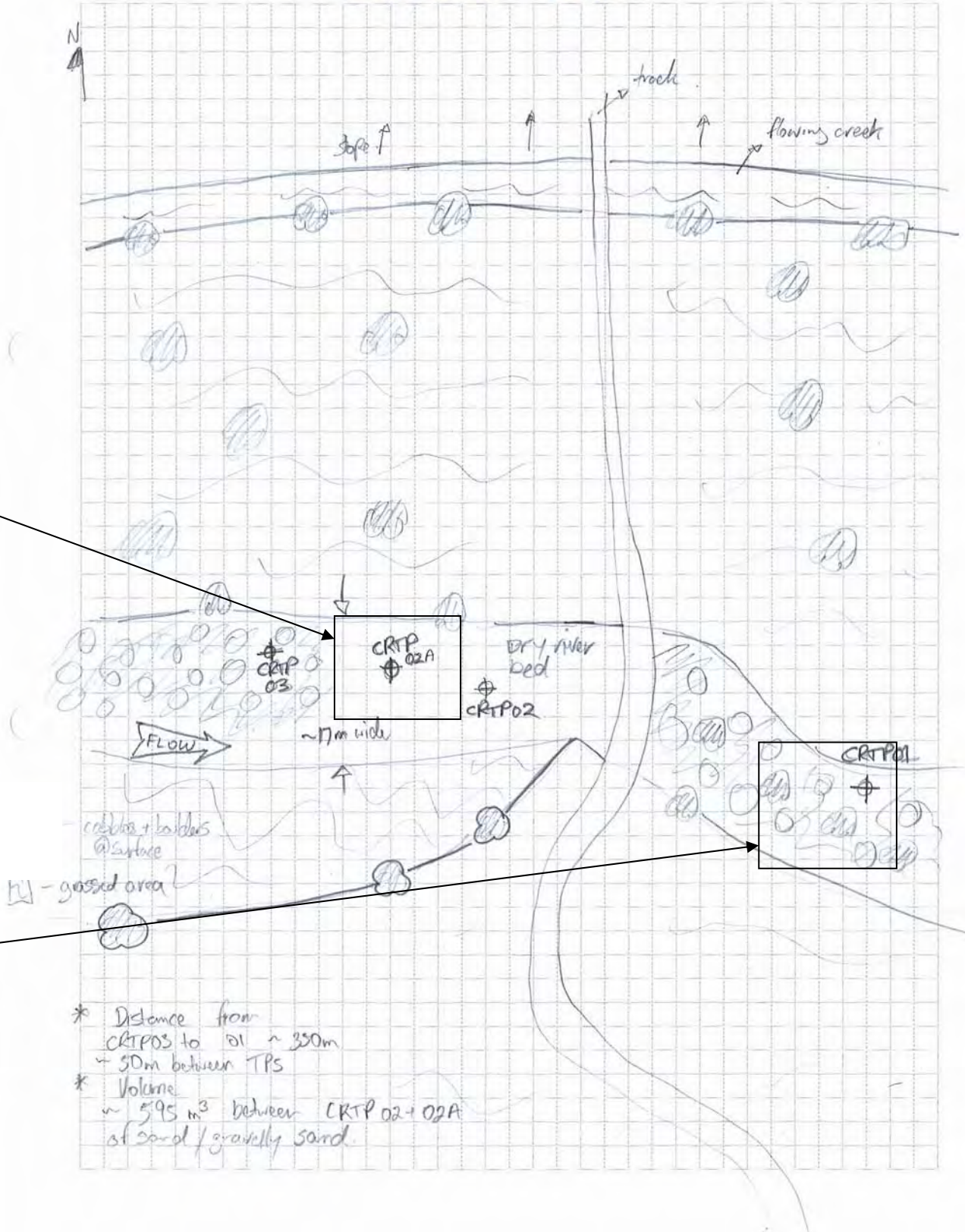
Facing upstream



Facing downstream



SUBJECT CONNORS RIVER & SANDY CREEK JUNCTION		
Job No.: 071632049	Made by: ACK	Date: 7/7/09
Ref: Connors Riv + Sandy Crk Junction	Checked by: (CRTP)	Sheet: 1 of 1



\* Distance from CRTP03 to 01 ~ 350m  
 ~ 50m between TPS  
 \* Volume ~ 595 m<sup>3</sup> between CRTP02 + 02A of sand / gravelly sand.

	CLIENT	SunWater	PROJECT	Connors River Dam & Pipeline					
	DRAWN	SMA	DATE	02-09-2009	TITLE				
	CHECKED	AB	DATE	8-10-2009	CONNORS RIVER AND SANDY CREEK JUNCTION				
	SCALE	Not to Scale		PROJECT No	154-077632049	FIGURE No	B21	REV No	0