







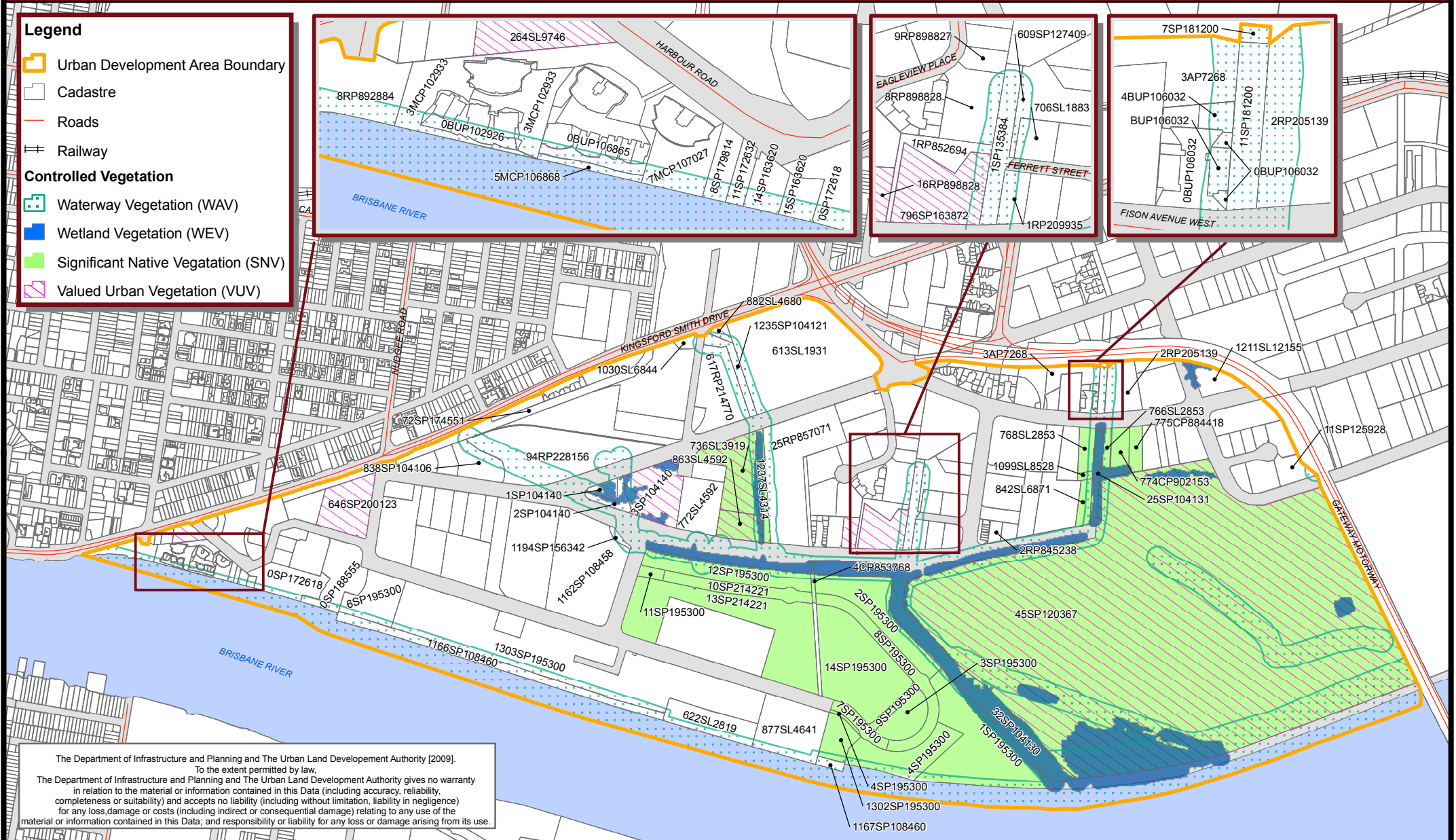


Controlled Vegetation in the North Shore Urban Development Area


Legend

-  Urban Development Area Boundary
-  Cadastre
-  Roads
-  Railway
- Controlled Vegetation**
-  Waterway Vegetation (WAV)
-  Wetland Vegetation (WEV)
-  Significant Native Vegetation (SNV)
-  Valued Urban Vegetation (VUV)



The Department of Infrastructure and Planning and The Urban Land Development Authority [2009].
 To the extent permitted by law,
 The Department of Infrastructure and Planning and The Urban Land Development Authority gives no warranty
 in relation to the material or information contained in this Data (including accuracy, reliability,
 completeness or suitability) and accepts no liability (including without limitation, liability in negligence)
 for any loss, damage or costs (including indirect or consequential damage) relating to any use of the
 material or information contained in this Data, and responsibility or liability for any loss or damage arising from its use.

Urban Land Development Authority



Map produced by Spatial Information Services
 Specialist Planning and Projects
 Infrastructure and Planning
 2009

X:\Client_Projects\ULDA\UDA_NorthShore\MXD\090731_ULDA_NS_HORE_NALL_A4.mxd