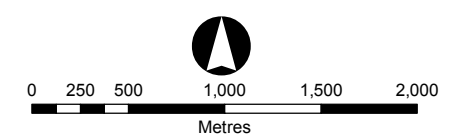
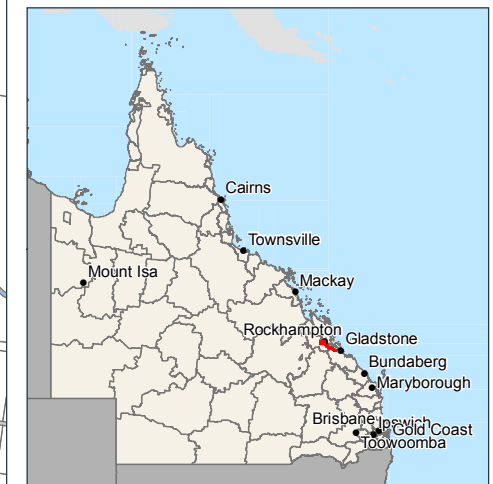
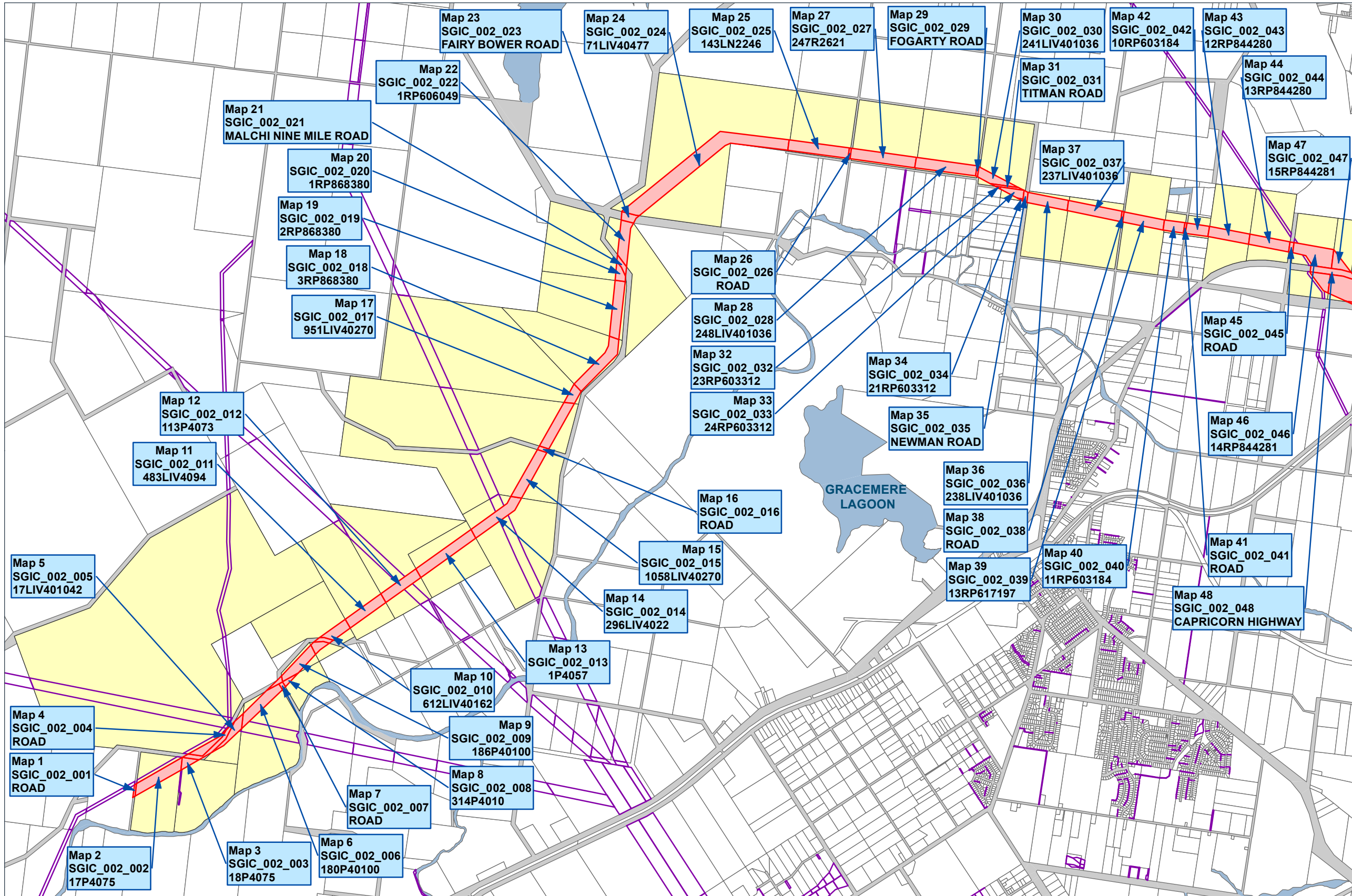


Stanwell-Gladstone Infrastructure Corridor State Development Area

Inset Map 1 of 5

Legend

- █ Stanwell-Gladstone Infrastructure Corridor State Development Area
- █ Affected property
- █ Property boundary
- █ Existing easement
- █ Road casements
- █ Rivers and water bodies



Map created at: A3
 Coordinate System: GDA 1994 MGA Zone 56
 Projection: Transverse Mercator
 Datum: GDA 1994
 Map produced by the Department of State Development, Manufacturing, Infrastructure and Planning
 Spatial Services Unit, 4/06/2019