



Water Supply Network

Water Supply Map

Legend

- Pressure Reduction Valve
 - Pump Station
 - Reservoir
 - Node (Start / end point)
- Water Supply Mains (Diam)
- 250mm
 - 300mm
 - 375mm
 - 450mm
 - 600mm
- Existing Asset
- Railway
- Development Area (PDA) Boundary

© The State of Queensland (Natural Resources and Mines) [2018].
Based on Cadastral Data provided with the permission of the Department of Natural Resources and Mines
(Current as at April 2018). While every care is taken to ensure the accuracy of this data, the Department of
Natural Resources and Mines makes no representations or warranties about its accuracy, reliability, completeness
or suitability for any particular purpose and disclaims all responsibility and all liability (including without limitation,
liability in negligence) for all expenses, losses, damages (including indirect or consequential damage) and costs
which you might incur as a result of the data being inaccurate or incomplete in any way and for any reason.

Date: 15/04/2020

START DATE



DATUM:
Geocentric Datum
of Australia 1994
(GDA94 - Zone 56)

AMENDMENT DATE

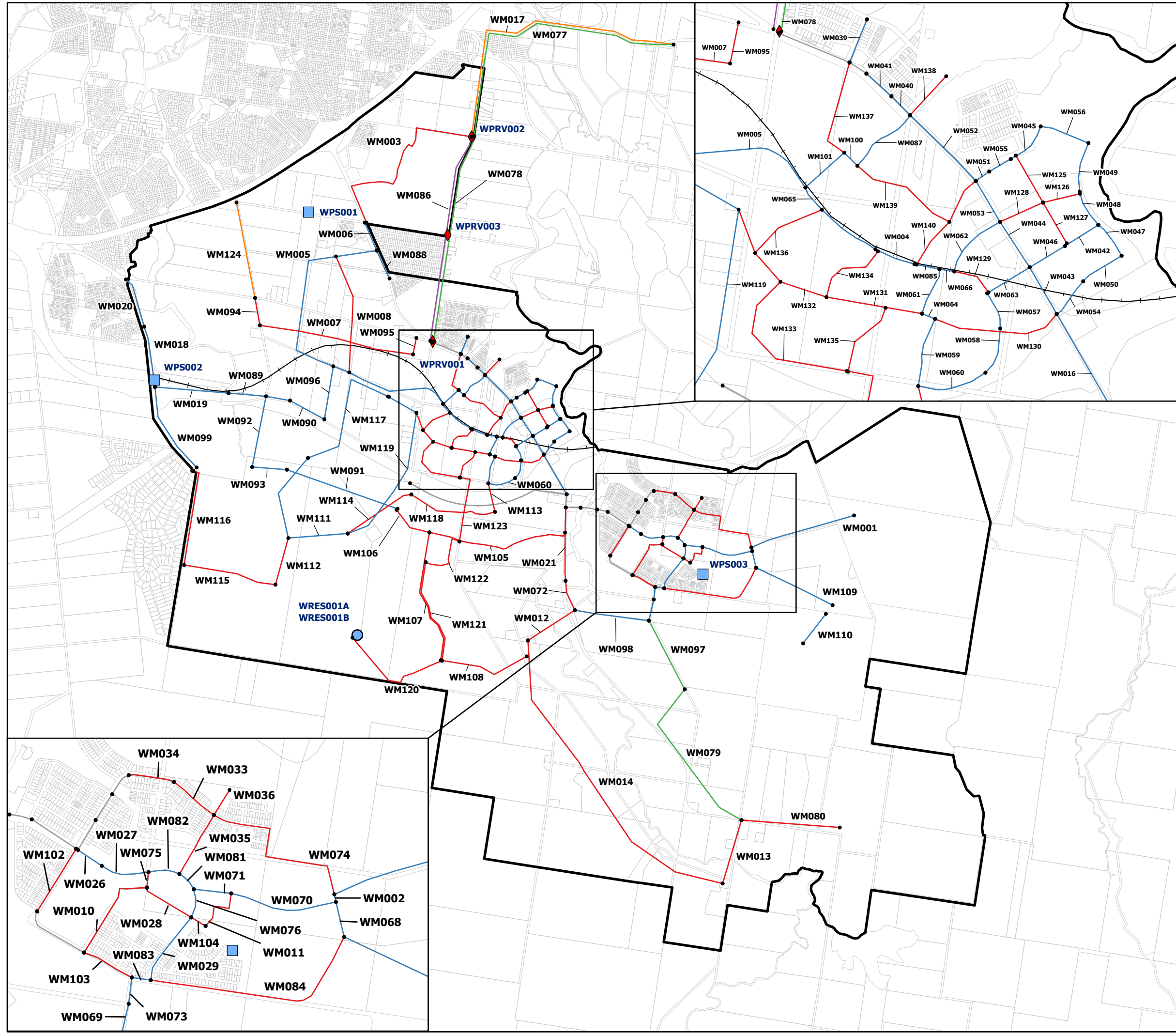
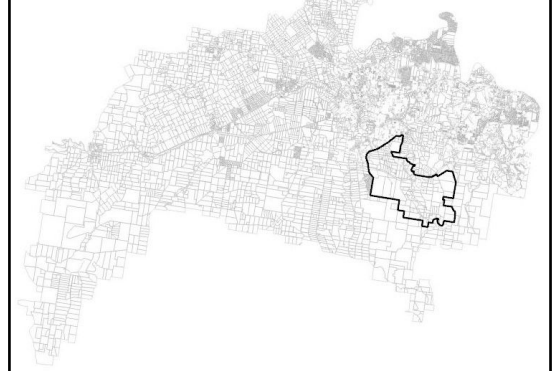
AMENDMENT N°

0 250 500 1,000 1,500 2,000

Meters

1:40,000

Locator Map





Water Supply Network

Recycled Water Map

Legend

- Recycled Water PS
- Recycled Water Mains (Diam)
 - 250
 - 300
- Railway
- Development Area (PDA) Boundary

© The State of Queensland (Natural Resources and Mines) [2018].
Based on Cadastral Data provided with the permission of the Department of Natural Resources and Mines
(Current as at April 2018). While every care is taken to ensure the accuracy of this data, the Department of
Natural Resources and Mines makes no representations or warranties about its accuracy, reliability, completeness
or suitability for any particular purpose and disclaims all responsibility and all liability (including without limitation,
liability in negligence) for all expenses, losses, damages (including indirect or consequential damage) and costs
which you might incur as a result of the data being inaccurate or incomplete in any way and for any reason.

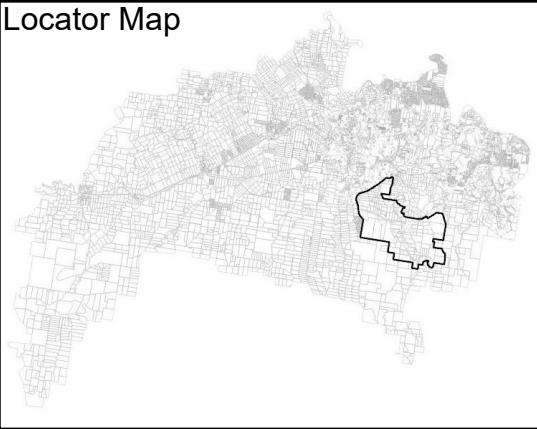
Date: 15/04/2020 START DATE

N DATUM:
Geocentric Datum
of Australia 1994
(GDA94 - Zone 56) AMENDMENT DATE
AMENDMENT N°

0 250 500 1,000 1,500 2,000

Meters
1:40,000

Locator Map





Sewerage Network

Sewerage Map

Legend

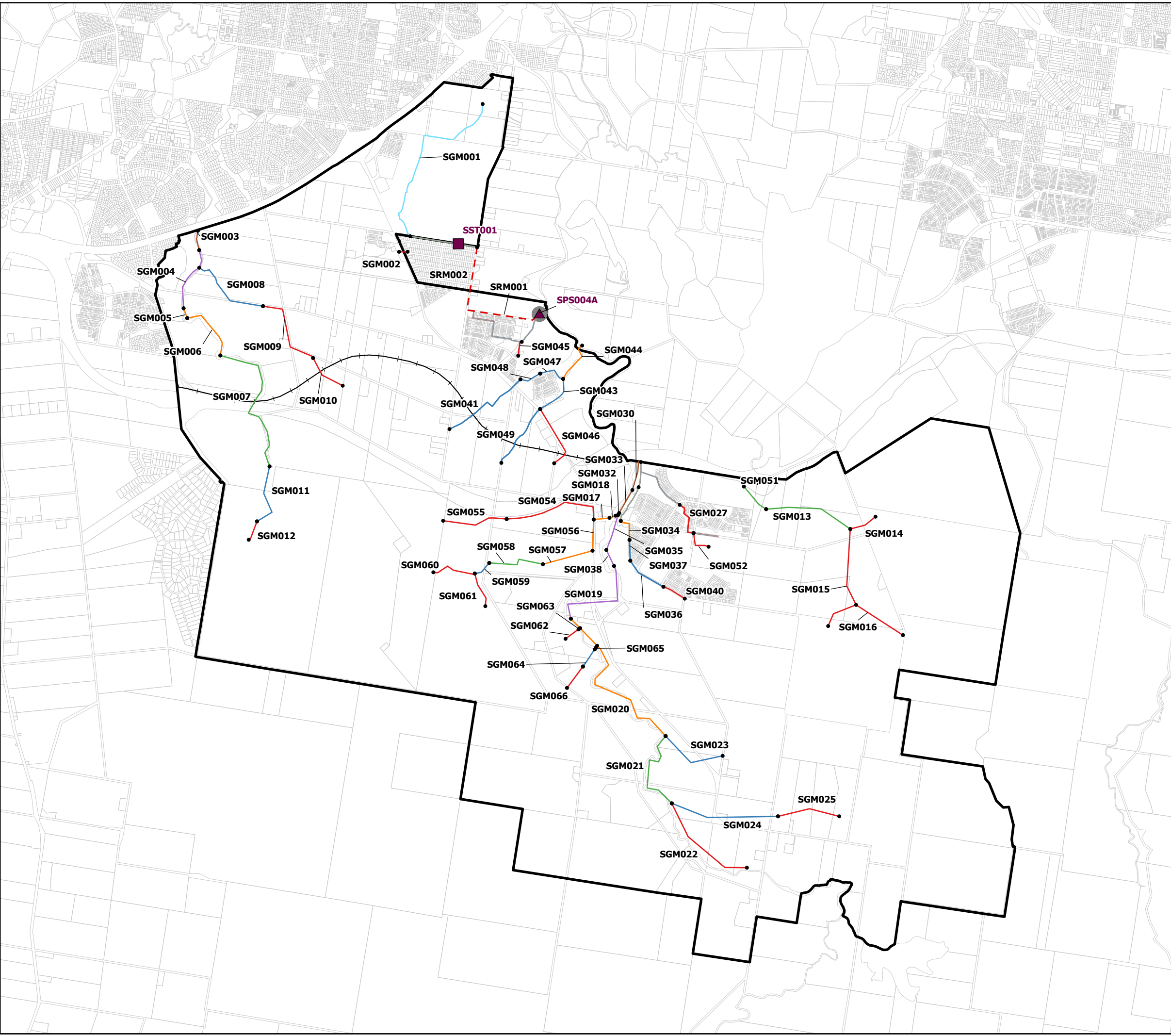
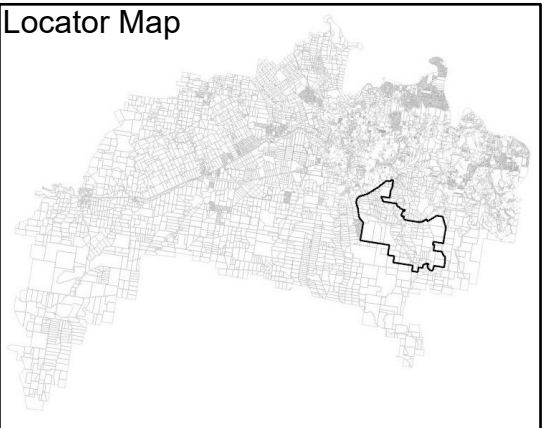
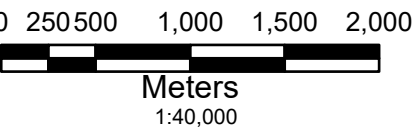
- ▲ Pump Station
 - Storage Tank
 - Node (Start / end point)
 - Existing Asset
- Sewer Gravity Mains (Diam)
- 200mm
 - 300mm
 - 375mm
 - 450mm
 - 500mm
 - 525mm
 - 600mm
 - 675mm
- - - Sewer Rising Mains
 - Existing Asset
 - Railway
 - ▭ Development Area (PDA) Boundary

© The State of Queensland (Natural Resources and Mines) [2018].
Based on Cadastral Data provided with the permission of the Department of Natural Resources and Mines
(Current as at April 2018). While every care is taken to ensure the accuracy of this data, the Department of
Natural Resources and Mines makes no representations or warranties about its accuracy, reliability, completeness
or suitability for any particular purpose and disclaims all responsibility and all liability (including without limitation,
liability in negligence) for all expenses, losses, damages (including indirect or consequential damage) and costs
which you might incur as a result of the data being inaccurate or incomplete in any way and for any reason.

Date: 15/04/2020 START DATE

DATUM:
Geocentric Datum
of Australia 1994
(GDA94 - Zone 56) AMENDMENT DATE

AMENDMENT N°





Transport Network

Overview Map

Legend

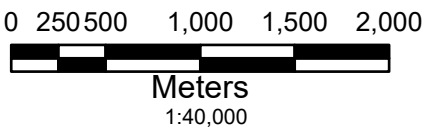
- Signal
- Bridge
- Culvert
- Shared Path / Off Road Bridge
- 2 Lane (Interim)
- 2 Lane + Transit (Interim)
- 2 Lane (Ultimate)
- 4 Lane (Ultimate)
- 4 Lane + Transit (Ultimate)
- 6 Lane (Ultimate)
- Other
- Shared Path / Off Road
- Railway
- Development Area (PDA) Boundary

© The State of Queensland (Natural Resources and Mines) [2018].
Based on Cadastral Data provided with the permission of the Department of Natural Resources and Mines
(Current as at April 2018). While every care is taken to ensure the accuracy of this data, the Department of
Natural Resources and Mines makes no representations or warranties about its accuracy, reliability, completeness
or suitability for any particular purpose and disclaims all responsibility and all liability (including without limitation,
liability in negligence) for all expenses, losses, damages (including indirect or consequential damage) and costs
which you might incur as a result of the data being inaccurate or incomplete in any way and for any reason.

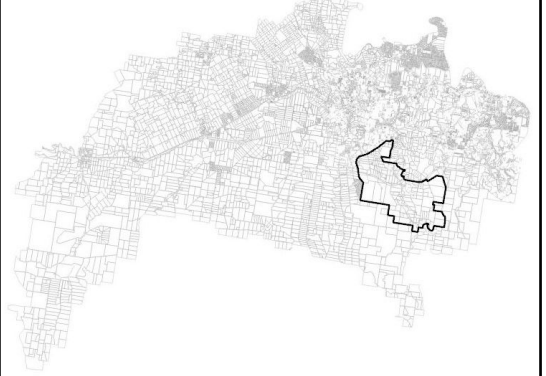
Date: 15/04/2020 START DATE
AMENDMENT DATE
AMENDMENT N°



DATUM:
Geocentric Datum
of Australia 1994
(GDA94 - Zone 56)



Locator Map





Transport Network

Road Map

Legend

- 2 Lane (Interim)
- 2 Lane + Transit (Interim)
- 2 Lane (Ultimate)
- 4 Lane (Ultimate)
- 4 Lane + Transit (Ultimate)
- 6 Lane (Ultimate)
- Other
- Existing Roads
- Railway
- Development Area (PDA) Boundary
- Node (Start / end point)

© The State of Queensland (Natural Resources and Mines) [2018].
Based on Cadastral Data provided with the permission of the Department of Natural Resources and Mines
(Current as at April 2018). While every care is taken to ensure the accuracy of this data, the Department of
Natural Resources and Mines makes no representations or warranties about its accuracy, reliability, completeness
or suitability for any particular purpose and disclaims all responsibility and all liability (including without limitation,
liability in negligence) for all expenses, losses, damages (including indirect or consequential damage) and costs
which you might incur as a result of the data being inaccurate or incomplete in any way and for any reason.

Date: 15/04/2020

START DATE



DATUM:
Geocentric Datum
of Australia 1994
(GDA94 - Zone 56)

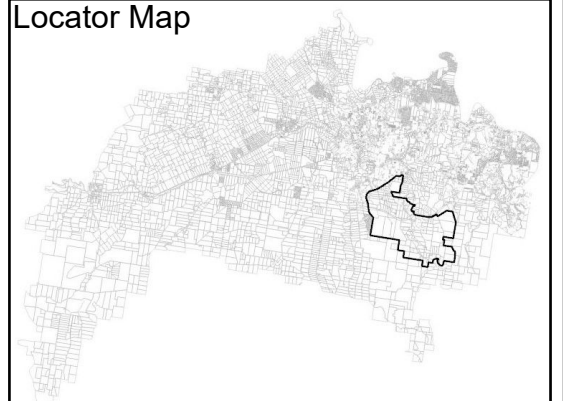
AMENDMENT DATE

AMENDMENT N°

0 250 500 1,000 1,500 2,000

Meters
1:40,000

Locator Map





Transport Network

Intersections Map

Legend

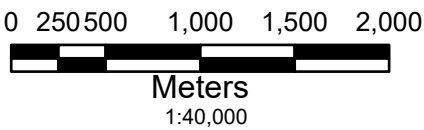
- Signal
- Existing Asset
- Urban Arterial
- Trunk Connector
- Existing Roads
- Railway
- Development Area (PDA) Boundary

© The State of Queensland (Natural Resources and Mines) [2018].
Based on Cadastral Data provided with the permission of the Department of Natural Resources and Mines
(Current as at April 2018). While every care is taken to ensure the accuracy of this data, the Department of
Natural Resources and Mines makes no representations or warranties about its accuracy, reliability, completeness
or suitability for any particular purpose and disclaims all responsibility and all liability (including without limitation,
liability in negligence) for all expenses, losses, damages (including indirect or consequential damage) and costs
which you might incur as a result of the data being inaccurate or incomplete in any way and for any reason.

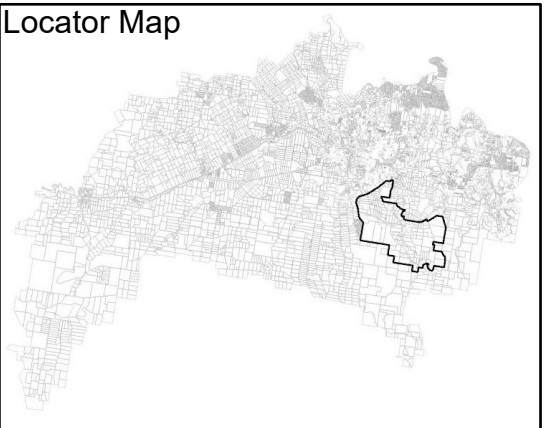
Date: 15/04/2020 START DATE

DATUM:
Geocentric Datum
of Australia 1994
(GDA94 - Zone 56) AMENDMENT DATE

AMENDMENT N°



Locator Map





Transport Network

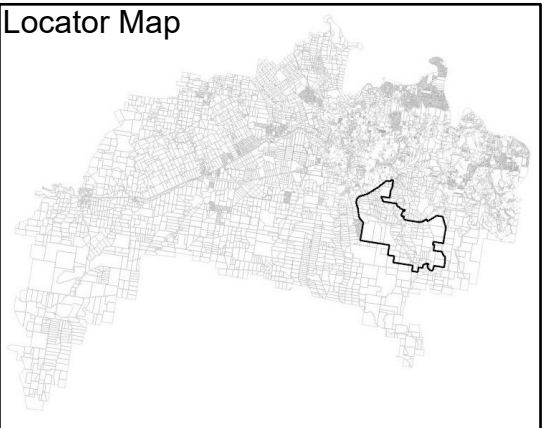
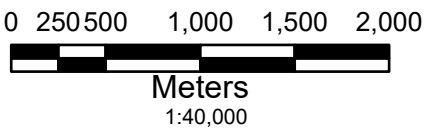
Bridges & Culverts Map

Legend

- Bridge
- ◇ Culvert
- Existing Bridge
- ◇ Existing Culvert
- Urban Arterial
- Trunk Connector
- Existing Roads
- Railway
- ▭ Development Area (PDA) Boundary

© The State of Queensland (Natural Resources and Mines) [2018].
Based on Cadastral Data provided with the permission of the Department of Natural Resources and Mines
(Current as at April 2018). While every care is taken to ensure the accuracy of this data, the Department of
Natural Resources and Mines makes no representations or warranties about its accuracy, reliability, completeness
or suitability for any particular purpose and disclaims all responsibility and all liability (including without limitation,
liability in negligence) for all expenses, losses, damages (including indirect or consequential damage) and costs
which you might incur as a result of the data being inaccurate or incomplete in any way and for any reason.

Date: 15/04/2020 START DATE
N DATUM: AMENDMENT DATE
Geocentric Datum AMENDMENT N°
of Australia 1994
(GDA94 - Zone 56)





Transport Network

Off Road Shared Path Map

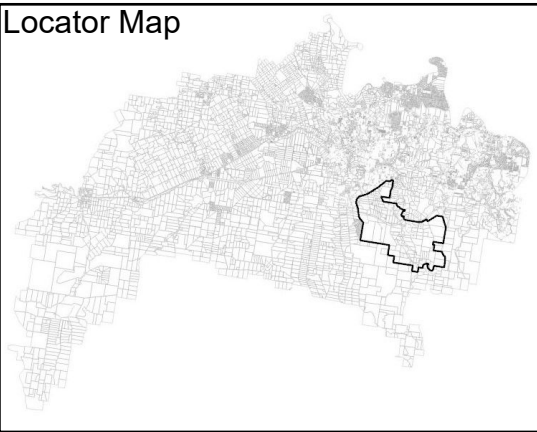
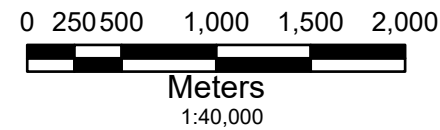
Legend

- Shared Path / Off Road Bridge
- Shared Path / Off Road
- +— Railway
- Development Area (PDA) Boundary

© The State of Queensland (Natural Resources and Mines) [2018].
Based on Cadastral Data provided with the permission of the Department of Natural Resources and Mines
(Current as at April 2018). While every care is taken to ensure the accuracy of this data, the Department of
Natural Resources and Mines makes no representations or warranties about its accuracy, reliability, completeness
or suitability for any particular purpose and disclaims all responsibility and all liability (including without limitation,
liability in negligence) for all expenses, losses, damages (including indirect or consequential damage) and costs
which you might incur as a result of the data being inaccurate or incomplete in any way and for any reason.

Date: 15/04/2020 START DATE

N
DATUM:
Geocentric Datum
of Australia 1994
(GDA94 - Zone 56) AMENDMENT DATE
AMENDMENT N°





Parks & Open Space Network

Parks & Open Space Map

Legend

- District Recreational Park
- Linear Parks - Local
- Linear Parks - Major
- District Sports Ground
- Regional Sports Ground
- Regional Park and Garden
- Town Centre Plaza
- Railway
- Development Area (PDA) Boundary

Locations for Local recreation parks are not provided on this map. Local parks are to be provided 'generally-in-accordance' with the requirements contained in EDQ Guideline No. 12: Parks Planning and Design.

© The State of Queensland (Natural Resources and Mines) [2018].
Based on Cadastral Data provided with the permission of the Department of Natural Resources and Mines (Current as at April 2018). While every care is taken to ensure the accuracy of this data, the Department of Natural Resources and Mines makes no representations or warranties about its accuracy, reliability, completeness or suitability for any particular purpose and disclaims all responsibility and all liability (including without limitation, liability in negligence) for all expenses, losses, damages (including indirect or consequential damage) and costs which you might incur as a result of the data being inaccurate or incomplete in any way and for any reason.

Date: 15/04/2020

START DATE



DATUM:
Geocentric Datum
of Australia 1994
(GDA94 - Zone 56)

AMENDMENT DATE

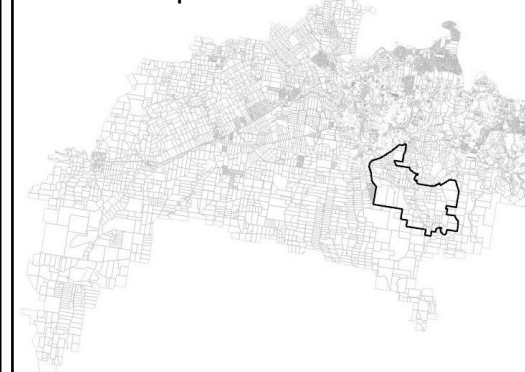
AMENDMENT N°

0 250 500 1,000 1,500 2,000



Meters
1:40,000

Locator Map





Economic
Development
Queensland

Community Facilities Network

Local Community Facilities Map

Legend

- Citywide
- District
- Local
- Railway
- Development Area (PDA) Boundary

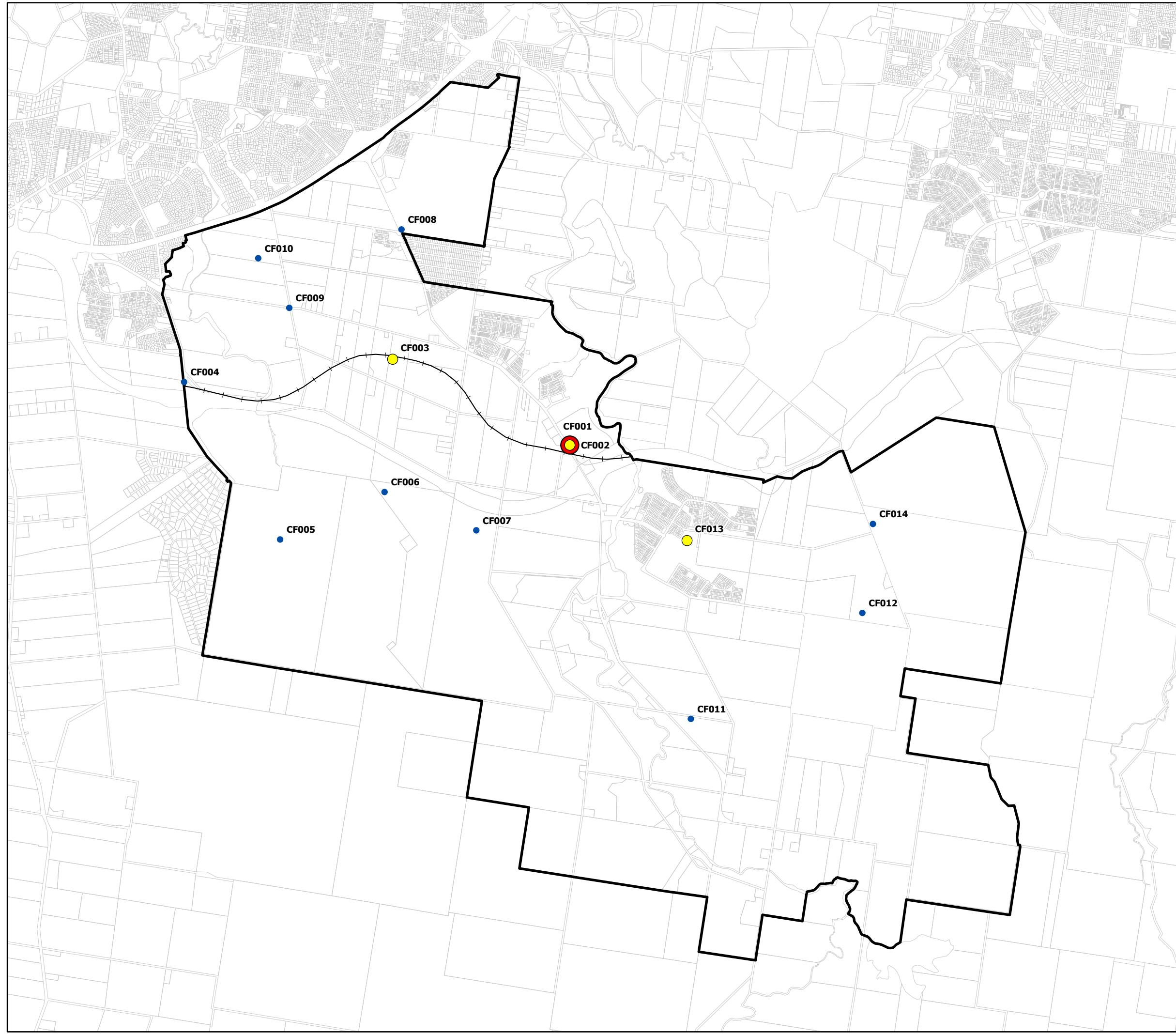
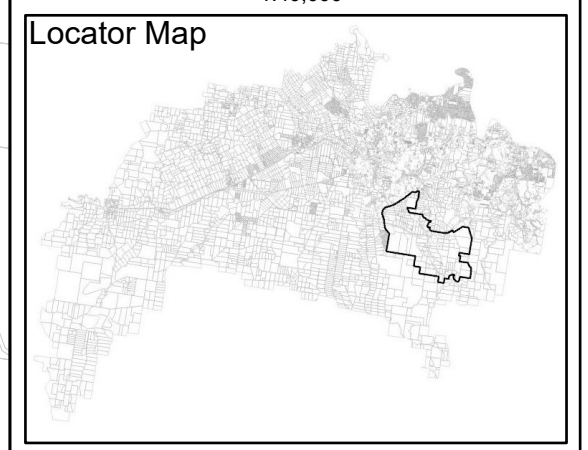
© The State of Queensland (Natural Resources and Mines) [2018].
Based on Cadastral Data provided with the permission of the Department of Natural Resources and Mines
(Current as at April 2018). While every care is taken to ensure the accuracy of this data, the Department of
Natural Resources and Mines makes no representations or warranties about its accuracy, reliability, completeness
or suitability for any particular purpose and disclaims all responsibility and all liability (including without limitation,
liability in negligence) for all expenses, losses, damages (including indirect or consequential damage) and costs
which you might incur as a result of the data being inaccurate or incomplete in any way and for any reason.

Date: 15/04/2020 START DATE

N DATUM:
Geocentric Datum
of Australia 1994
(GDA94 - Zone 56) AMENDMENT DATE
AMENDMENT N°

0 250 500 1,000 1,500 2,000

Meters
1:40,000





Community Facilities Network

State Community Facilities Map

Legend

- District Police Station
- Local Police Station
- Health Precinct
- Health Centre
- Large Ambulance Station
- Urban Fire & Rescue
- State High School
- State Primary School
- Railway
- Development Area (PDA) Boundary

© The State of Queensland (Natural Resources and Mines) [2018].
Based on Cadastral Data provided with the permission of the Department of Natural Resources and Mines
(Current as at April 2018). While every care is taken to ensure the accuracy of this data, the Department of
Natural Resources and Mines makes no representations or warranties about its accuracy, reliability, completeness
or suitability for any particular purpose and disclaims all responsibility and all liability (including without limitation,
liability in negligence) for all expenses, losses, damages (including indirect or consequential damage) and costs
which you might incur as a result of the data being inaccurate or incomplete in any way and for any reason.

Date: 17/04/2020 START DATE

DATUM:
Geocentric Datum
of Australia 1994
(GDA94 - Zone 56) AMENDMENT DATE
AMENDMENT N°

0 250 500 1,000 1,500 2,000
Meters
1:40,000

