

# Townsville State Development Area TSDA /2013/6

Replaces TSDA/2010/4

Issued under Part 6 of the State Development & Public Works Organisation Act 1971



### Note

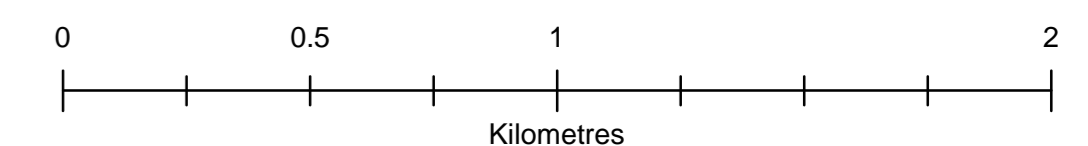
Based on or contains data provided by Natural Resources and Mines, Queensland 2013 which gives no warranty in relation to the data (including accuracy, reliability, completeness or suitability) and accepts no warranty in relation to the data (including accuracy, reliability, completeness or suitability) and accepts no liability (including without limitation, liability in negligence) for any loss, damage or costs (including consequential damage) relating to any use of the data.

### Source

The Coordinator-General  
Department of Natural Resources and Mines

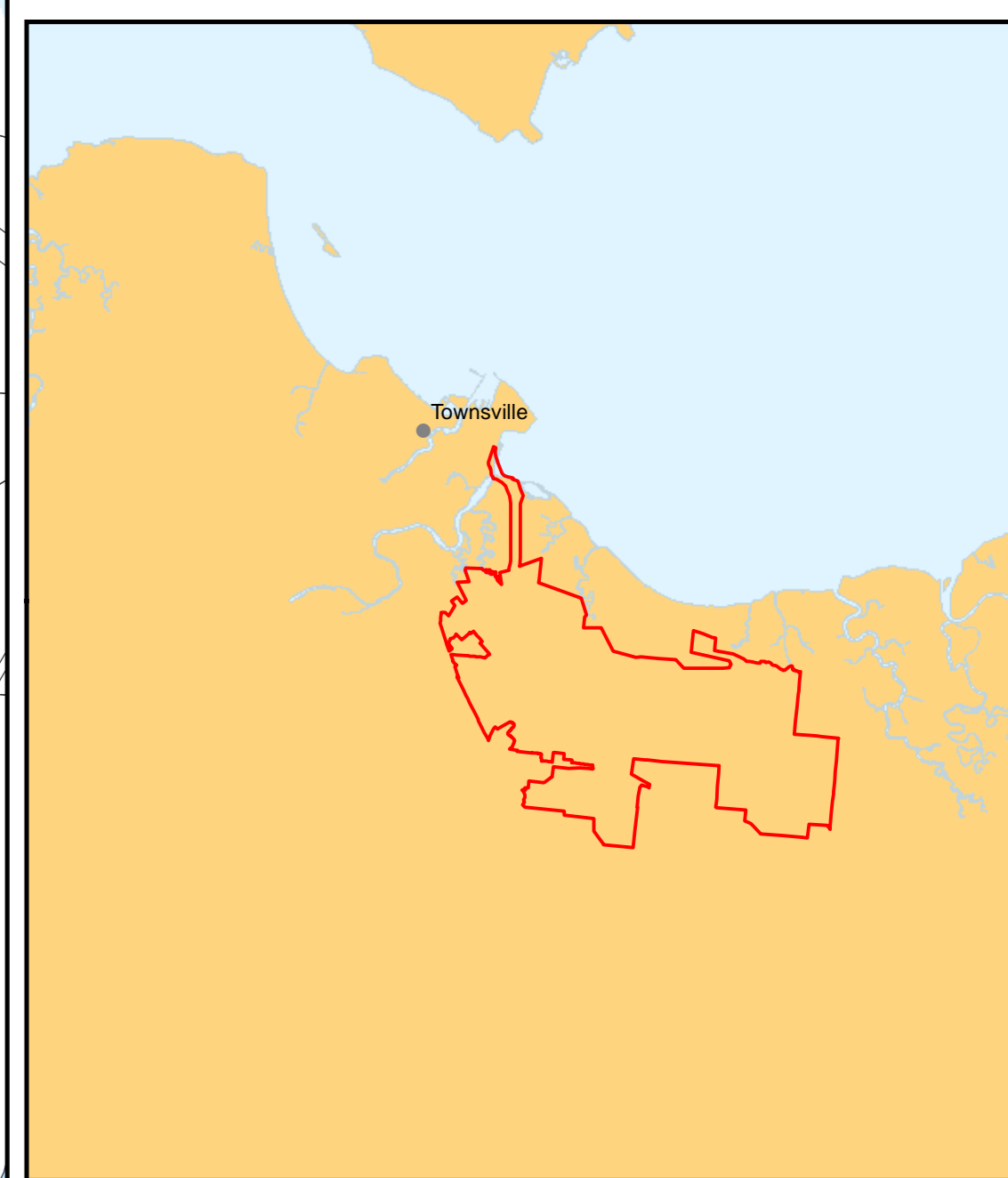
### Legend

- Rail
- DCDB February 2013
- Easements - DCDB February 2013
- TSDA boundary

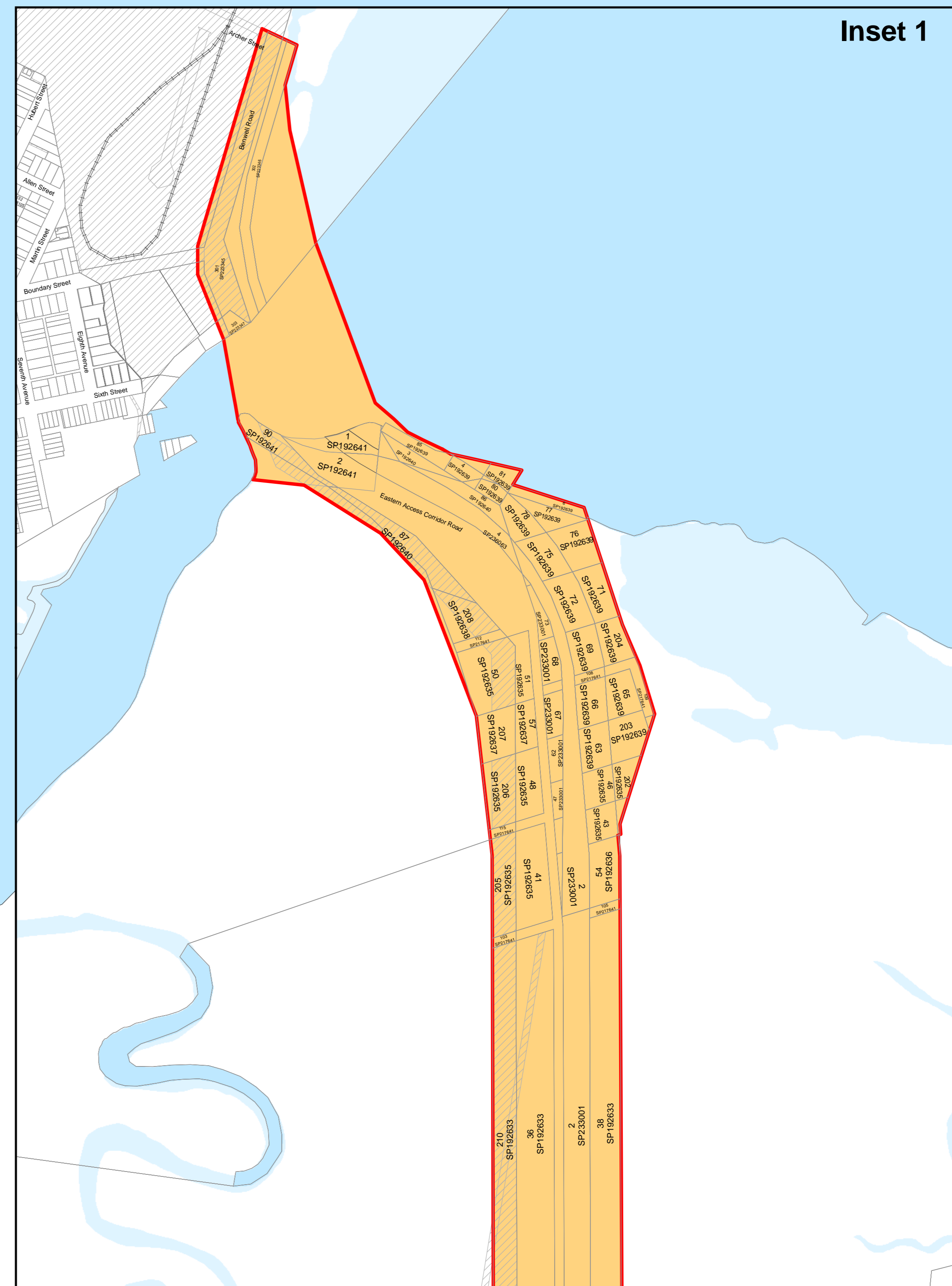


Datum - GDA 94 Projection - MGA 94 Zone 55

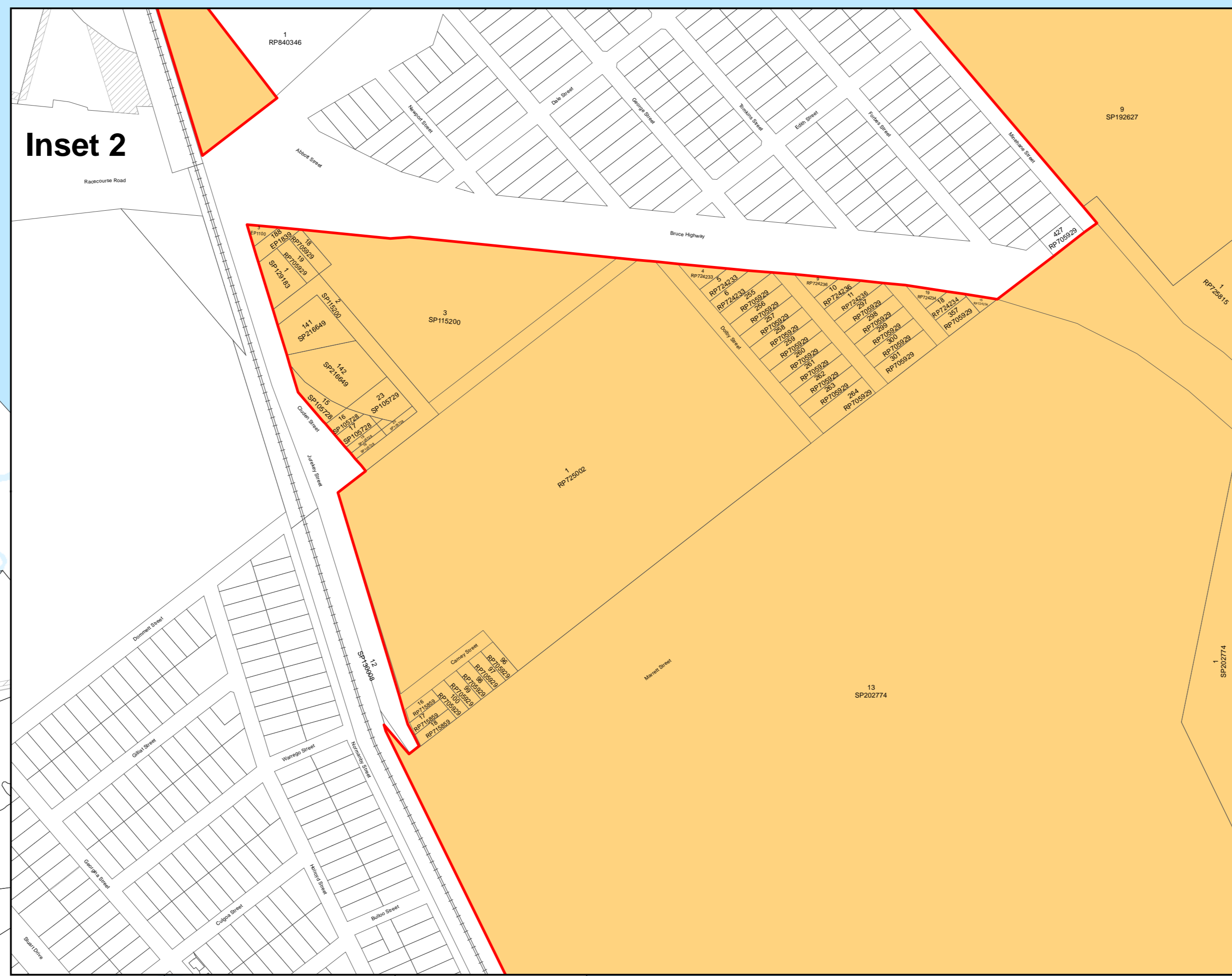
- (i) The Coordinator General accepts no responsibility for any loss or damage suffered however so arising to any person or corporation who may use or rely on this plan in contravention of the terms of this clause or otherwise (i) & (ii)
- (ii) The dimensions, areas, number of lots, size & location of corridor information are approximate only and may vary.
- (iii) This plan may not be copied unless this note is included.



**Inset 1**



**Inset 2**



Refer to inset 1

Refer to inset 2

